

GENERAL INFORMATION

Reporting user: Baruch Eylon

Org. unit: Baruch - Bokovina

Open date: 13/07/2016 11:49

Source: Mobile

Report ID: 5566968











Close date: 13/07/2016 20:12

Status: Active













Internal ID:

Receive date: 13/07/2016 20:12

REPORT FIELDS (170)

Field name	Field value
Disclaimer	
Disclaimer	Yes
I. Town Information: Present Circumstances	
1. Town Name	Banyliv on Siret (Pidhirnyi)
2. Country (Current)	📍 Ukraine
3. Oblast (Province)	Chernivtsi
4. Raion (today) - Judets (1930)	Storozhynets
5. Hebrew Name	בנילה ע"נ סירט
6. Romanian Name	Banila pe Siret
7. Alternate/Former Name	
8. Picture (for GPS Coordinates)	  ↓ (https://gaspacho-attachments.s3.amazonaws.com/1817/5566968/5566968_1.jpg?AWSAccessKeyId=AKIAQ7BDPC6QH2ARWPXJ&Expires=1734696870&Signature=bj8nVggefj3Cn6vDIhGpYUf5mE%3D)
9. Town Photos (at least 3)	
9-1. Town Photo - 1	  ↓ (https://gaspacho-attachments.s3.amazonaws.com/1817/5566968/5566968_2.jpg?AWSAccessKeyId=AKIAQ7BDPC6QH2ARWPXJ&Expires=1734696870&Signature=zEAXw7etVQCM60IIBpHtVYvQ1ZA%3D)
9-2. Town Photo - 2	  ↓ (https://gaspacho-attachments.s3.amazonaws.com/1817/5566968/5566968_4.jpg?AWSAccessKeyId=AKIAQ7BDPC6QH2ARWPXJ&Expires=1734696870&Signature=2f0nj36E048Eyz4UkSbbuvkVxN4%3D)
9-3. Town Photo - 3	  ↓ (https://gaspacho-attachments.s3.amazonaws.com/1817/5566968/5566968_10.jpg?AWSAccessKeyId=AKIAQ7BDPC6QH2ARWPXJ&Expires=1734696870&Signature=MYiK2obsabKiD0kmrnh65VSB0LE%3D)
9-4. Town Photo - 4	  ↓ (https://gaspacho-attachments.s3.amazonaws.com/1817/5566968/5566968_13.jpg?AWSAccessKeyId=AKIAQ7BDPC6QH2ARWPXJ&Expires=1734696870&Signature=5H5tXicQNUiuBewZFzCljN%2Fw%2F%2B8%3D)

10. Distance (Km) from larger town	25
11. Present Total Town Population	⌵ 5,000 - 25,000
12. Present Jewish Population	⌵ None
13. Jewish Inhabitants in 1930	6,840
14. Priority for Restoration	2
15. Comments about the Town	The cemetery is in a forest road across from the municipality, near the church. picgures show e ntrance to the trail.
II. Town Contact People	
16. Closest Active Jewish Community	Storozhynets
17. Town Officials - Names and telephones	Mayor Valery Antonovitz +380-50-819-7696 banilov53244@ukrpost.ua
21. Jewish Cemetery Key Holder - name and phone	None
23. Others that may have site info - names, phones	Mayor. see above
III. History	
25. Jewish Population as of last Census	
25-2. Jewish Population	⌵ None
28. Date the Heritage Site was Established	1/1/1900
30. Date of last Jewish burial in the site	1/7/1941
31. Type of Jewish Community	⌵ Orthodox - Hasidic
32. Others communities using this Site	Davideni
34. Is the site protected as a local, regional or national monument?	⌵ No
IV. Links to Websites with Town Information (Separated by ;)	
35. Links to site in IAJGS Cemetery Database	http://www.iajgsjewishcemeteryproject.org/ukraine/banilov.html ; http://www.eylonconsulting.com/bukovina/blog/?p=1206
37. Links to JewishGen KehilaLink site	http://kehilalinks.jewishgen.org/banilov/index.html
41. Links to other sources (separate by ;)	http://czernowitz.ehpes.com/czernowitz11/banila/index.html ; http://www.eylonconsulting.com/bukovina/blog/?p=53 ; http://www.eylonconsulting.com/bukovina/blog/?p=420
V. Heritage Site General Information	
44. Heritage Site Name	Banila pe Siret Cemetery
45. Heritage Site Alternate Names	

47. Heritage Site Type	<input checked="" type="checkbox"/>
48. General Site Description	The cemetery is in the woods, not far from village church
50. Heritage Site Photos (Please take at least 3)	
50-1 Photo 1	  ↓ (https://gaspacho-attachments.s3.amazonaws.com/1817/5566968/5566968_3.jpg?AWSAccessKeyId=AKIAQ7BDPC6QH2ARWPXJ&Expires=1734696870&Signature=3%2BNbyRtXhIrcPf4Wj6Bxhz12N18%3D)
50-2 Photo 2	  ↓ (https://gaspacho-attachments.s3.amazonaws.com/1817/5566968/5566968_5.jpg?AWSAccessKeyId=AKIAQ7BDPC6QH2ARWPXJ&Expires=1734696870&Signature=a0sthUpm0MmGaSQSJTHmWMWvIQc%3D)
50-3 Photo 3	  ↓ (https://gaspacho-attachments.s3.amazonaws.com/1817/5566968/5566968_6.jpg?AWSAccessKeyId=AKIAQ7BDPC6QH2ARWPXJ&Expires=1734696870&Signature=WsXm8nyyq5zF3PTKtjdXlIGtwZA%3D)
50-4 Photo 4	  ↓ (https://gaspacho-attachments.s3.amazonaws.com/1817/5566968/5566968_7.jpg?AWSAccessKeyId=AKIAQ7BDPC6QH2ARWPXJ&Expires=1734696870&Signature=zIYJQjy5AmySlcjEt9%2BMkDs48cE%3D)
50-5 Photo 5	  ↓ (https://gaspacho-attachments.s3.amazonaws.com/1817/5566968/5566968_8.jpg?AWSAccessKeyId=AKIAQ7BDPC6QH2ARWPXJ&Expires=1734696870&Signature=r358pwZ3CBvsNawaeitK9gUgqFM%3D)
51. Heritage Site Current Status	<input checked="" type="checkbox"/> Destroyed
52. Heritage Site Address	across village hall
53. Heritage Site GPS Coordinates	  ↓ (https://gaspacho-attachments.s3.amazonaws.com/1817/5566968/5566968_9.jpg?AWSAccessKeyId=AKIAQ7BDPC6QH2ARWPXJ&Expires=1734696870&Signature=l4gry2ChQ%2F8F2KMzFekd6EXDLew%3D)
55. Last Update Date	13/7/2016
VI. Heritage Site Location, Markers, Access, Security	
56. Site/Cemetery Location	<input checked="" type="checkbox"/> Rural (Agricultural)
57. Site/Cemetery is located	<input checked="" type="checkbox"/> On a hillside
58. Site/Cemetery neighborhood	<input checked="" type="checkbox"/> Other
59. The Site/Cemetery is marked by	<input checked="" type="checkbox"/> No sign or marker
60. Does the site/cemetery marker mention:	<input checked="" type="checkbox"/> Famous individuals buried in the cemetery
61. Site/Cemetery is marked by	<input checked="" type="checkbox"/> Turning directly off a public road

61. Site/Cemetery is reached by:	✕ Turning directly on a public road
62. Access to the Site/Cemetery is:	✕ Always open to all
63. Site/Cemetery is surrounded by:	✕ No wall or fence
64. Site/Cemetery has:	✕ No gate
VII. Site Appearance and Condition	
65. Approx. size (Hectars) of cemetery before WWI	1
66. Present Cemetery size (Hectars)	1
67. Approx. number of visible gravestones	✕ 26-100
68. Approx. number of gravestones in original location	✕ 26-100
69. Approx. number of stones in cemetery - NOT in original location	✕ 11-25
70. Approx. % of surviving stones toppled or broken	✕ 26% - 50%
71. Is location of removed stones known?	✕ No
72. Removed stones are at:	
73. Vegetation overgrowth in the cemetery/site is	✕ A constant problem - damaging tombstones
74. Water Drainage	✕ A seasonal problem
VIII. Tombstones and Memorial Markers	
75. Is the Cemetery/site divided into Special Sections?	✕ No
77. What is the oldest known gravestone in the cemetery?	1/1/1930
78. Tombstones in the Cemetery are datable from	✕ 20th Century
79. Tombstones and Memorial Markers are made of	✕ Limestone
80. The Cemetery Contains Tombstones that are	✕ Flat Shaped Stones
81. The Cemetery has Tombstones	✕ With Traces of Painting on their Surfaces
82. Inscriptions on Tombstones are in	✕ Hebrew;Yiddish
84. The Cemetery Contains	✕ No known Mass Graves
IX. Current Use of Heritage Site	
85. Present Owner of the Cemetery/Site Property	✕ The Municipality

86. Cemetery/Site is now used for	✕ Jewish Cemetery
87. Properties Adjacent to Cemetery/Site are	✕ Agricultural
88. Compared to 1939, the cemetery boundaries enclose	✕ The Same Area
90. The Cemetery/Site is Visited	✕ Occasionally
91. The Cemetery/Site is Visited by	✕ Private Visitors (Jewish or Non-Jewish)
X. Care and Restoration of the Site	
92. Cemetery/Site is known to have been Vandalized	✕ Never
93. What care has been taken of the Cemetery	✕ Clearing of vegetation;No Maintenance
94. If Restoration was carried out - who was responsible for the work	✕ Local/municipal authorities
95. When was Restoration work done	5/7/2016
96. Has vandalism taken place since restoration	✕ No
97. How is Cemetery/Site cared for now	✕ Not at all
98. How is the Caretaker paid	✕ Not paid
XI. Structures	
99. Within the limits of the Cemetery	✕ There are NO structures
100. The Pre-Burial house has	None
XII. Recommendations/Threats (about the site)	
101. Security Threat (Uncontrolled Access)	✕ 2 Slight Threat
102. Weather Threat	✕ 3 Moderate Threat
103. Pollution Threat	✕ 1 No Threat
104. Vegetation Threat	✕ 5 Very Serious Threat
105. Vandalism Threat (Destruction or Defacement of stones)	✕ 1 No Threat
106. Incompatible nearby development (Existing)	✕ 1 No Threat
107. Incompatible Development (Planned or proposed)	✕ 1 No Threat
XIII. Survey Background - Who Filled the Survey	
109. Name of person(s) that completed this survey	Baruch Eylon
110. Address of the person(s)	21 Soldot, Ramat Hasharon, Israel, 072 52 772 8877

110. Address of the person(s)	21 Sola St. Ramat Hasharon Israel 79255773-8877
111. Telephone/Mobile of the person(s)	
111-1 Phone (Country-Area-Number)	+972-53-773-8877
112. Visited Site on	13/7/2016
113. Questionnaire Completion Date	13/7/2016
XIV. Basis for Completing the Survey	
114. What Documentation was used to complete the survey	Previous visits The book The Shoah of Northern Bukovina Jews Internet
115. Does other documentation exist	⌵ Yes
116. If yes, why wasn't it used	⌵ It is too general
117. Was the site visited for the survey	⌵ Yes
118. If Yes - specify last visit date	13/7/2016
119. Who visited the site (Name & Address)	Baruch Eylon Sara Sweiry Nathan Sweiry
120. Were interviews conducted for this survey	⌵ Yes
121. If interviews took place, please give name(s) of people, dates and places	Mr. Dov Shai Admin of village mayor
XV. Additional Recommendations	
122. Please enter your additional recommendations	1. Put signage directing to the cemetery 2. Clear the growth in the cemetery - preferably kill it or otherwise do it periodically 3. if budget allows - fix the tombstones (align tombstones, clean and fix inscriptions)
XVI. Additional Comments	
123. Please enter your additional comments	Shot 17 men

Displaying 130 of 130

Show less

ATTACHMENTS (12)



8. Picture (for GPS Coordinates)



13/07/2016 11:49



9-1. Town Photo - 1



13/07/2016 11:50



50-1 Photo 1



13/07/2016 12:04



9-2. Town Photo - 2



50-2 Photo 2



50-3 Photo 3





13/07/2016 12:05



50-4 Photo 4



13/07/2016 12:09



9-3. Town Photo - 3



13/07/2016 12:48



13/07/2016 12:08



50-5 Photo 5



13/07/2016 12:11



13/07/2016 12:53



13/07/2016 12:09



53. Heritage Site GPS Coordinates



13/07/2016 12:13



9-4. Town Photo - 4



13/07/2016 12:55



GEOLOCATION







| View | X



REPORT EVENT LOCATIONS(14)

| X

Event	Date	Location
[Open location] 13/07/2016 11:48	13/07/2016 11:48	[48.106322, 25.527538]
[Close location]		
[8. Picture (for GPS Coordinates)] 13/07/2016 11:49	13/07/2016 11:49	[48.106409, 25.527991]
[9-1. Town Photo - 11] 13/07/2016 11:50	13/07/2016 11:50	[48.106422, 25.527911]

[50-1 Photo 1] 13/07/2016 12:04	13/07/2016 12:04	 [48.091177, 25.493271]
[9-2. Town Photo - 2] 13/07/2016 12:05	13/07/2016 12:05	 [48.091182, 25.493109]
[50-2 Photo 2] 13/07/2016 12:08	13/07/2016 12:08	 [48.090083, 25.493929]
[50-3 Photo 3] 13/07/2016 12:09	13/07/2016 12:09	 [48.090129, 25.493723]
[50-4 Photo 4] 13/07/2016 12:09	13/07/2016 12:09	 [48.090191, 25.49359]
[50-5 Photo 5] 13/07/2016 12:11	13/07/2016 12:11	 [48.090191, 25.49359]

Displaying 10 of 14

Show all

IMAGES (12)



13/07/2016 11:49


8. Picture (for GPS Coordinates)


[48.106409, 25.527991]





| ✕





13/07/2016 12:05

9-2. Town Photo - 2

[48.091182, 25.493109]



13/07/2016 12:08

50-2 Photo 2

[48.090083, 25.493929]





13/07/2016 12:09

50-3 Photo 3

| X [48.090129, 25.493723]





13/07/2016 12:09

50-4 Photo 4

[48.090191, 25.49359]

| ✕



13/07/2016 12:11

50-5 Photo 5

[48.090191, 25.49359]

| ✕






13/07/2016 12:13

53. Heritage Site GPS Coordinates

[48.090319, 25.493545]

| X





13/07/2016 12:48


9-3. Town Photo - 3


no location data



13/07/2016 12:53

[48.092489, 25.492107]





13/07/2016 12:55

9-4. Town Photo - 4

[48.09246, 25.491898]

