

GENERAL INFORMATION

Reporting user: Baruch Eylon

Org. unit: Baruch - Bokovina

Open date: 12/07/2016 13:29

Source: Mobile

Report ID: 5555090









Close date: 12/07/2016 20:41

Status: Active













Internal ID:

Receive date: 12/07/2016 20:40

REPORT FIELDS (170)

Field name	Field value
Disclaimer	
Disclaimer	Yes
I. Town Information: Present Circumstances	
1. Town Name	Beregomet
2. Country (Current)	📍 Ukraine
3. Oblast (Province)	Chernivtsi
4. Raion (today) - Judets (1930)	Vyzhnytsia
5. Hebrew Name	ברחומט ע"נ סירט
6. Romanian Name	Berhomet (p. Siret)
7. Alternate/Former Name	
7-2. German	Berhomet
7-4. Ukranian	Берегомет
7-5. Polish	Berkhomet
8. Picture (for GPS Coordinates)	  ↓ (https://gaspacho-attachments.s3.amazonaws.com/1817/5555090/5555090_2.jpg?AWSAccessKeyId=AKIAQ7BDPC6QH2ARWPXJ&Expires=1734697078&Signature=GgosZt5%2FmaGz59bgUNiSBd7hL74%3D)
9. Town Photos (at least 3)	
9-1. Town Photo - 1	  ↓ (https://gaspacho-attachments.s3.amazonaws.com/1817/5555090/5555090_3.jpg?AWSAccessKeyId=AKIAQ7BDPC6QH2ARWPXJ&Expires=1734697078&Signature=iXhkqIB8XsODsNgEK26XE3LGRp0%3D)
9-2. Town Photo - 2	  ↓ (https://gaspacho-attachments.s3.amazonaws.com/1817/5555090/5555090_4.jpg?AWSAccessKeyId=AKIAQ7BDPC6QH2ARWPXJ&Expires=1734697078&Signature=CAVxyow1aVJFv8bk3NTQ%2BCRWMM%3D)
9-3. Town Photo - 3	  ↓ (https://gaspacho-attachments.s3.amazonaws.com/1817/5555090/5555090_5.jpg?AWSAccessKeyId=AKIAQ7BDPC6QH2ARWPXJ&Expires=1734697078&Signature=D7aas34pRHeSrl)

	WYgmY%2BCH5n2yg%3D)
10. Distance (Km) from larger town	36
11. Present Total Town Population	⌵ 5,000 - 25,000
12. Present Jewish Population	⌵ Under 10
13. Jewish Inhabitants in 1930	7,394
14. Priority for Restoration	2
15. Comments about the Town	2 Jewish teachers live here. Svetlana Vexsler and Michail Lifshitz.
II. Town Contact People	
16. Closest Active Jewish Community	Chernivtsi
17. Town Officials - Names and telephones	Village Executive committee of Chairman-Andronik Michail Ivanovich +380-67-37-25557 berego met_rada@meta.ua
18. Government conservation & religious authorities - Names & contact	Mayor. see above.
19. Regional political & religious contacts - contact names & phones	Soviet narodnih Deputy of Vizhnitsky Region of 275640, Chernovitsky region, Vizhnitsa, Ukrainskaya St.85a [ph: (03730) 21246]. Department of Nationalities of 274010, Chernovtsy, Sovetskaya St.1 [ph: (03722) 22640]
20. Local or Regional interested people & institutions contact information	Teacher of Jewish school-Ferdman Efim Nikolayevich [ph: (03722) 22745] Inhabitant of Beregom et-Goldshteyn Leon Kalmanovich of Centralnaya str.97 [ph: (03722) 36760]
21. Jewish Cemetery Key Holder - name and phone	N/A
22. Jewish Cemetery care taker - contact information	N/A
23. Others that may have site info - names, phones	Lifshitz Michail Svetlana Vexler
III. History	
25. Jewish Population as of last Census	
25-1. Census Date	1910
25-2. Jewish Population	⌵ Under 10
27. Known Jewish individual	Svetlana Vexler Michail Lifshiz
31. Type of Jewish Community	⌵ Orthodox - Hasidic
33. Approximate Distance (Km) from congregations using the Site	30
34. Is the site protected as a local, regional or national monument?	⌵ No
IV. Links to Websites with Town Information (Separated by ;)	

35. Links to site in IAJGS Cemetery Database	http://www.iajgsjewishcemeteryproject.org/ukraine/beregomet.html ; http://data.jewishgen.org/wconnect/wc.dll?jg~jgsys~community~-1035358
41. Links to other sources (separate by ;)	http://www.eylonconsulting.com/bukovina/blog/?p=1343 ; http://www.zadikim.org/ ; http://g.co/maps/smmgd ;
V. Heritage Site General Information	
44. Heritage Site Name	Berehomet Cemetery (remaining memorial only)
45. Heritage Site Alternate Names	
47. Heritage Site Type	▼
48. General Site Description	The cemetery was destroyed during Russian era and a factory was built. A small room was built recently in which there are 3 reconstructed tombs with memorial plaques.
49. Address of Heritage Site or Location vis-a-vis above mentioned Town or Village	near the center/municipality. 100m from main street in an inactive cemetery.
50. Heritage Site Photos (Please take at least 3)	
50-1 Photo 1	  ↓ (https://gaspacho-attachments.s3.amazonaws.com/1817/5555090/5555090_6.jpg?AWSAccessKeyId=AKIAQ7BDPC6QH2ARWPXJ&Expires=1734697078&Signature=t9QR0f1IFsuBwSg6aHr1St7D%2BSs%3D)
50-2 Photo 2	  ↓ (https://gaspacho-attachments.s3.amazonaws.com/1817/5555090/5555090_7.jpg?AWSAccessKeyId=AKIAQ7BDPC6QH2ARWPXJ&Expires=1734697078&Signature=UNbCSe4rA0%2FGYwuN%2BL2mk%2F%2B6rc%3D)
50-3 Photo 3	  ↓ (https://gaspacho-attachments.s3.amazonaws.com/1817/5555090/5555090_8.jpg?AWSAccessKeyId=AKIAQ7BDPC6QH2ARWPXJ&Expires=1734697078&Signature=qhWzWjllNg2BoDOutkUusqy2di0%3D)
50-4 Photo 4	  ↓ (https://gaspacho-attachments.s3.amazonaws.com/1817/5555090/5555090_9.jpg?AWSAccessKeyId=AKIAQ7BDPC6QH2ARWPXJ&Expires=1734697078&Signature=t6rGNAfwwrQU%2Bpi5ruiOlejTF90%3D)
50-5 Photo 5	  ↓ (https://gaspacho-attachments.s3.amazonaws.com/1817/5555090/5555090_11.jpg?AWSAccessKeyId=AKIAQ7BDPC6QH2ARWPXJ&Expires=1734697078&Signature=kPm5UDn9ceT0l6qwao%2F9cQ5qCUM%3D)
51. Heritage Site Current Status	▼ Destroyed
53. Heritage Site GPS Coordinates	  ↓ (https://gaspacho-attachments.s3.amazonaws.com/1817/5555090/5555090_10.jpg?AWSAccessKeyId=AKIAQ7BDPC6QH2ARWPXJ&Expires=1734697078&Signature=DWxEBrwPtA3a1l77SirvMtux5il%3D)
54. Date of Destruction	1/1/2016
55. Last Update Date	12/7/2016

VI. Heritage Site Location, Markers, Access, Security	
56. Site/Cemetery Location	⌵ Urban
57. Site/Cemetery is located	⌵ On flat land
58. Site/Cemetery neighborhood	⌵ Other
59. The Site/Cemetery is marked by	⌵ No sign or marker
60. Does the site/cemetery marker mention:	⌵ Other
61. Site/Cemetery is reached by:	⌵ Turning directly off a public road; Crossing private property
62. Access to the Site/Cemetery is:	⌵ Open with permission
63. Site/Cemetery is surrounded by:	⌵ A broken fence
64. Site/Cemetery has:	⌵ A Gate that locks
VII. Site Appearance and Condition	
65. Approx. size (Hectars) of cemetery before WWI	0
66. Present Cemetery size (Hectars)	0
67. Approx. number of visible gravestones	⌵ 1-10
68. Approx. number of gravestones in original location	⌵ 101-500
69. Approx. number of stones in cemetery - NOT in original location	⌵ 101-500
70. Approx. % of surviving stones toppled or broken	⌵ 0
71. Is location of removed stones known?	⌵ No
72. Removed stones are at:	
72-1 In another cemetery:	Unknown
72-3 Incorporated into roads or structures at:	all
73. Vegetation overgrowth in the cemetery/site is	⌵ Not a problem
74. Water Drainage	⌵ Good all year - not a problem
VIII. Tombstones and Memorial Markers	
75. Is the Cemetery/site divided into Special Sections?	⌵ No
78. Tombstones in the Cemetery are datable from	⌵ 19th Century

83. Cemetery Contains Special Memorial Monuments to	⌵ Holocaust Victims
IX. Current Use of Heritage Site	
85. Present Owner of the Cemetery/Site Property	⌵ Private individual(s)
86. Cemetery/Site is now used for	⌵ Industrial or Commercial Use
87. Properties Adjacent to Cemetery/Site are	⌵ Commercial or Industrial
90. The Cemetery/Site is Visited	⌵ Occasionally
X. Care and Restoration of the Site	
92. Cemetery/Site is known to have been Vandalized	⌵ Between 1945 and 2000
93. What care has been taken of the Cemetery	⌵ No Maintenance
97. How is Cemetery/Site cared for now	⌵ Not at all
XI. Structures	
99. Within the limits of the Cemetery	⌵ There are NO structures
XII. Recommendations/Threats (about the site)	
101. Security Threat (Uncontrolled Access)	⌵ 1 No Threat
102. Weather Threat	⌵ 1 No Threat
103. Pollution Threat	⌵ 1 No Threat
104. Vegetation Threat	⌵ 1 No Threat
105. Vandalism Threat (Destruction or Defacement of stones)	⌵ 1 No Threat
XIII. Survey Background - Who Filled the Survey	
109. Name of person(s) that completed this survey	Baruch Eylon
110. Address of the person(s)	21 Sold st. Ramat Hasharon Israel
111. Telephone/Mobile of the person(s)	
111-1 Phone (Country-Area-Number)	+972-53-773-8877
112. Visited Site on	12/7/2016
113. Questionnaire Completion Date	12/7/2016
XIV. Basis for Completing the Survey	
114. What Documentation was used to complete the survey	Summary by Mr. Daniel Katz Israel

115. Does other documentation exist	✕ No
117. Was the site visited for the survey	✕ Yes
118. If Yes - specify last visit date	12/7/2016
119. Who visited the site (Name & Address)	Baruch Eylon Sara Sweiry Nathan Kinsbrunner
120. Were interviews conducted for this survey	✕ Yes
121. If interviews took place, please give name(s) of people, dates and places	Berehomet Mayor Mr. Sergey Michailovitz
XV. Additional Recommendations	
122. Please enter your additional recommendations	1. Build a sign on the road to direct towards the memorial room. 2. Build a monument in the yard comemorating the old Jewish town population and cemetery. 3. Plan and coordinate with the mayor.
XVI. Additional Comments	
123. Please enter your additional comments	The cemetery was completely destroyed during the Russian era. In 1961 it still existed. There is an inactive factory and a memorial room is built in its yard.

Displaying 123 of 123

Show less

ATTACHMENTS (12)



8. Picture (for GPS Coordinates)



12/07/2016 13:30



9-1. Town Photo - 1



12/07/2016 13:43

9-2. Town Photo - 2



12/07/2016 13:45



9-3. Town Photo - 3



12/07/2016 13:45



50-1 Photo 1



12/07/2016 13:50

50-2 Photo 2



12/07/2016 13:51




50-3 Photo 3



50-4 Photo 4



53. Heritage Site GPS Coordinates



12/07/2016 13:51



12/07/2016 13:51



12/07/2016 13:52



50-5 Photo 5



12/07/2016 13:52



12/07/2016 20:09



12/07/2016 20:10

GEOLOCATION

| View | X



REPORT EVENT LOCATIONS(14)

| X

Event	Date	Location
[Open location] 12/07/2016 13:29	12/07/2016 13:29	[48.172963, 25.334602]
[Close location]		
[8. Picture (for GPS Coordinates)] 12/07/2016 13:30	12/07/2016 13:30	[48.172998, 25.334719]
[9-1. Town Photo - 1] 12/07/2016 13:43	12/07/2016 13:43	
[9-2. Town Photo - 2] 12/07/2016 13:45	12/07/2016 13:45	[48.172681, 25.334886]
[9-3. Town Photo - 3] 12/07/2016 13:45	12/07/2016 13:45	[48.172681, 25.334886]
[50-1 Photo 1] 12/07/2016 13:50	12/07/2016 13:50	
[50-2 Photo 2] 12/07/2016 13:51	12/07/2016 13:51	[48.172627, 25.341909]
[50-3 Photo 3] 12/07/2016 13:51	12/07/2016 13:51	[48.17283, 25.342082]
[50-4 Photo 4] 12/07/2016 13:51	12/07/2016 13:51	[48.172849, 25.342029]

IMAGES (12)

| X

| X

12/07/2016 13:30

8. Picture (for GPS Coordinates)

[48.172998, 25.334719]



| X

12/07/2016 13:43

9-1. Town Photo - 1

no location data





12/07/2016 13:45

9-2. Town Photo - 2

[48.172681, 25.334886]



12/07/2016 13:45

9-3. Town Photo - 3

[48.172681, 25.334886]



12/07/2016 13:50

50-1 Photo 1

no location data





12/07/2016 13:51

50-2 Photo 2

[48.172627, 25.341909]



| x



| x





12/07/2016 13:52

53. Heritage Site GPS Coordinates

[48.17287, 25.342023]



12/07/2016 13:52

50-5 Photo 5

[48.172993, 25.342213]






12/07/2016 20:09

| ✕

no location data





Єврейське кладовище, зруйноване в 1961 році.

12/07/2016 20:10

| ×

no location data

Приміщення дитячої музичної школи.



Меблевий цех лісокомбінату.

Netalizer

version 5.7.1 2024-11-03