

GENERAL INFORMATION

Reporting user: Baruch Eylon

Org. unit: Baruch - Bokovina

Open date: 12/07/2016 10:32

Source: Mobile

Report ID: 5555182









Close date: 12/07/2016 21:08



Status: Active









Internal ID:

Receive date: 12/07/2016 21:08

REPORT FIELDS (170)

Field name	Field value
Disclaimer	
Disclaimer	Yes
I. Town Information: Present Circumstances	
1. Town Name	Budinets
2. Country (Current)	📍 Ukraine
3. Oblast (Province)	Czudin
4. Raion (today) - Judets (1930)	Storozhynets
5. Hebrew Name	בודינץ
6. Romanian Name	Budineț
7. Alternate/Former Name	
7-2. German	Budinetz
7-4. Ukranian	Буденець
8. Picture (for GPS Coordinates)	  ↓ (https://gazpacho-attachments.s3.amazonaws.com/1817/5555182/5555182_1.jpg?AWSAccessKeyId=AKIAQ7BDPC6QH2ARWPXJ&Expires=1734697028&Signature=s38fSMa71Ltkkc kT4%2FPVGmpjGxo%3D)
9. Town Photos (at least 3)	
9-1. Town Photo - 1	  ↓ (https://gazpacho-attachments.s3.amazonaws.com/1817/5555182/5555182_2.jpg?AWSAccessKeyId=AKIAQ7BDPC6QH2ARWPXJ&Expires=1734697028&Signature=7LkdWi2pQGuTi eO1%2BejBm9a1dak%3D)
9-2. Town Photo - 2	  ↓ (https://gazpacho-attachments.s3.amazonaws.com/1817/5555182/5555182_3.jpg?AWSAccessKeyId=AKIAQ7BDPC6QH2ARWPXJ&Expires=1734697028&Signature=pQQfjsUXV0EEH R4%2B6TxOVIrcz24%3D)
9-3. Town Photo - 3	  ↓ (https://gazpacho-attachments.s3.amazonaws.com/1817/5555182/5555182_4.jpg?AWSAccessKeyId=AKIAQ7BDPC6QH2ARWPXJ&Expires=1734697028&Signature=8h14gOhZPiykd hGy3iOqY5PJW6U%3D)

9-4. Town Photo - 4	  ↓ (https://gazpacho-attachments.s3.amazonaws.com/1817/5555182/5555182_6.jpg?AWSAccessKeyId=AKIAQ7BDPC6QH2ARWPXJ&Expires=1734697028&Signature=acFg1cJNhmr%2BRhh4%2BIR9mYX3XpM%3D)
10. Distance (Km) from larger town	10
11. Present Total Town Population	⌵ Under 1,000
12. Present Jewish Population	⌵ None
13. Jewish Inhabitants in 1930	1,061
14. Priority for Restoration	20
15. Comments about the Town	No Jews left here after WW II
II. Town Contact People	
16. Closest Active Jewish Community	Storozhynets
17. Town Officials - Names and telephones	Vera Nikolayeva, Admin of head of municipality
21. Jewish Cemetery Key Holder - name and phone	N/A
III. History	
25. Jewish Population as of last Census	
25-1. Census Date	12/7/2016
25-2. Jewish Population	⌵ None
28. Date the Heritage Site was Established	1/1/2006
31. Type of Jewish Community	⌵ Other
32. Others communities using this Site	None
33. Approximate Distance (Km) from congregations using the Site	10
34. Is the site protected as a local, regional or national monument?	⌵ Yes
IV. Links to Websites with Town Information (Separated by ;)	
41. Links to other sources (separate by ;)	http://www.eylonconsulting.com/bukovina/blog/?p=760 ; http://www.eylonconsulting.com/bukovina/blog/?p=771 ; http://czernowitz.ehpes.com/czernowitz11/budenets/index.html ; http://www.eylonconsulting.com/bukovina/blog/?p=1216
V. Heritage Site General Information	
44. Heritage Site Name	Budinets Jewish Memorial
45. Heritage Site Alternate Names	

47. Heritage Site Type	📌 Memorial
48. General Site Description	A monument along the road between Storozhynets-Budinets-Chudei
49. Address of Heritage Site or Location vis-a-vis a bove mentioned Town or Village	2-3 km from Budinets towards Chudei. on the right.
50. Heritage Site Photos (Please take at least 3)	
50-1 Photo 1	  ↓ (https://gaspacho-attachments.s3.amazonaws.com/1817/5555182/5555182_7.jpg?AWSAccessKeyId=AKIAQ7BDPC6QH2ARWPXJ&Expires=1734697028&Signature=QtBsVeh9GFE5GV5p2cna6g6SRo4%3D)
50-2 Photo 2	  ↓ (https://gaspacho-attachments.s3.amazonaws.com/1817/5555182/5555182_8.jpg?AWSAccessKeyId=AKIAQ7BDPC6QH2ARWPXJ&Expires=1734697028&Signature=XlobPEqaU8pt%2FGdwU6NNiPVjOtQ%3D)
50-3 Photo 3	  ↓ (https://gaspacho-attachments.s3.amazonaws.com/1817/5555182/5555182_9.jpg?AWSAccessKeyId=AKIAQ7BDPC6QH2ARWPXJ&Expires=1734697028&Signature=Y0paw9FERK%2BPAp54cwrFksSK6Ow%3D)
51. Heritage Site Current Status	📌 Active - in use
52. Heritage Site Address	On the road from Budinets to Chudei, 1km from Chudei.
53. Heritage Site GPS Coordinates	  ↓ (https://gaspacho-attachments.s3.amazonaws.com/1817/5555182/5555182_10.jpg?AWSAccessKeyId=AKIAQ7BDPC6QH2ARWPXJ&Expires=1734697028&Signature=F0lqdm34T5mbI9DnebBMdKCl3Nc%3D)
54. Date of Destruction	1/7/2016
55. Last Update Date	12/7/2016
VI. Heritage Site Location, Markers, Access, Security	
56. Site/Cemetery Location	📌 Other
57. Site/Cemetery is located	📌 On flat land
58. Site/Cemetery neighborhood	📌 Other
59. The Site/Cemetery is marked by	📌 Sign or plaque in local language
60. Does the site/cemetery marker mention:	📌 Jews
61. Site/Cemetery is reached by:	📌 Turning directly off a public road
62. Access to the Site/Cemetery is:	📌 Always open to all
63. Site/Cemetery is surrounded by:	📌 No wall or fence

64. Site/Cemetery has:	⌵ No gate
VII. Site Appearance and Condition	
65. Approx. size (Hectars) of cemetery before WWI	0
66. Present Cemetery size (Hectars)	0
72. Removed stones are at:	
73. Vegetation overgrowth in the cemetery/site is	⌵ A seasonal problem, preventing access
74. Water Drainage	⌵ A seasonal problem
VIII. Tombstones and Memorial Markers	
75. Is the Cemetery/site divided into Special Sections?	⌵ No
76. Which Sections?	⌵ other
79. Tombstones and Memorial Markers are made of	⌵ Marble
82. Inscriptions on Tombstones are in	⌵ Ukranian
83. Cemetery Contains Special Memorial Monuments to	⌵ Holocaust Victims
IX. Current Use of Heritage Site	
85. Present Owner of the Cemetery/Site Property	⌵ The Municipality
86. Cemetery/Site is now used for	⌵ Other
87. Properties Adjacent to Cemetery/Site are	⌵ Agricultural
90. The Cemetery/Site is Visited	⌵ Occasionally
91. The Cemetery/Site is Visited by	⌵ Organized Jewish Group Tours or Pilgrimage groups; Organized Individual Tours; Private Visitors (Jewish or Non-Jewish)
X. Care and Restoration of the Site	
93. What care has been taken of the Cemetery	⌵ Clearing of vegetation
94. If Restoration was carried out - who was responsible for the work	⌵ Local/municipal authorities
96. Has vandalism taken place since restoration	⌵ No
97. How is Cemetery/Site cared for now	⌵ Other
XI. Structures	
99. Within the limits of the Cemetery	⌵ There are NO structures

XII. Recommendations/Threats (about the site)	
101. Security Threat (Uncontrolled Access)	⚡ 2 Slight Threat
102. Weather Threat	⚡ 1 No Threat
103. Pollution Threat	⚡ 1 No Threat
104. Vegetation Threat	⚡ 2 Slight Threat
105. Vandalism Threat (Destruction or Defacement of stones)	⚡ 1 No Threat
106. Incompatible nearby development (Existing)	⚡ 1 No Threat
107. Incompatible Development (Planned or proposed)	⚡ 1 No Threat
108. Provide information about level 4, 5 Threats	No serious threats
XIII. Survey Background - Who Filled the Survey	
109. Name of person(s) that completed this survey	Baruch Eylon
110. Address of the person(s)	21 Sold st. Ramat Hasharon Israel
111. Telephone/Mobile of the person(s)	
111-1 Phone (Country-Area-Number)	+972-53-773-8877
112. Visited Site on	12/7/2016
113. Questionnaire Completion Date	12/7/2016
XIV. Basis for Completing the Survey	
114. What Documentation was used to complete the survey	Info from previous visitors
115. Does other documentation exist	⚡ No
117. Was the site visited for the survey	⚡ Yes
118. If Yes - specify last visit date	12/7/2016
119. Who visited the site (Name & Address)	Baruch Eylon Sara Sweiry Nathan Kinsbrunner
120. Were interviews conducted for this survey	⚡ Yes
121. If interviews took place, please give name(s) of people, dates and places	Vera Nikolayeva, Mayor's admin
XV. Additional Recommendations	
122. Please enter your additional recommendations	1. Add a road sign directing to the monument. Make a standard sign.

123. Please enter your additional comments

People speak only Ukranian

Displaying 117 of 117

Show less

ATTACHMENTS (10)

| X

8. Picture (for GPS Coordinates)



12/07/2016 10:35

9-1. Town Photo - 1



12/07/2016 10:36



9-2. Town Photo - 2



12/07/2016 10:37



9-3. Town Photo - 3



12/07/2016 10:38



9-4. Town Photo - 4



12/07/2016 10:38




50-1 Photo 1



12/07/2016 10:41



50-2 Photo 2



12/07/2016 10:41



50-3 Photo 3




12/07/2016 10:42



53. Heritage Site GPS Coordinates



12/07/2016 10:42



12/07/2016 10:47



GEOLOCATION

| View | X





REPORT EVENT LOCATIONS(12)

| ✕

Event	Date	Location
[Open location] 12/07/2016 10:35	12/07/2016 10:35	[48.075225, 25.636452]
[Close location]		
[8. Picture (for GPS Coordinates)] 12/07/2016 10:35	12/07/2016 10:35	
[9-1. Town Photo - 1] 12/07/2016 10:36	12/07/2016 10:36	[48.075225, 25.636452]
[9-2. Town Photo - 2] 12/07/2016 10:37	12/07/2016 10:37	[48.075369, 25.636404]
[9-3. Town Photo - 3] 12/07/2016 10:38	12/07/2016 10:38	[48.075206, 25.636241]
[9-4. Town Photo - 4] 12/07/2016 10:38	12/07/2016 10:38	[48.075091, 25.636384]
[50-1 Photo 1] 12/07/2016 10:41	12/07/2016 10:41	[48.07535, 25.636097]
[50-2 Photo 2] 12/07/2016 10:41	12/07/2016 10:41	[48.075341, 25.636361]
[50-3 Photo 3] 12/07/2016 10:42	12/07/2016 10:42	[48.075341, 25.636361]

Displaying 10 of 12

Show all

IMAGES (10)

| ✕

| ✕

12/07/2016 10:35

8. Picture (for GPS Coordinates)

no location data





12/07/2016 10:36

9-1. Town Photo - 1

[48.075225, 25.636452]



12/07/2016 10:37

9-2. Town Photo - 2

[48.075369, 25.636404]



12/07/2016 10:38

9-3. Town Photo - 3

[48.075206, 25.636241]





12/07/2016 10:38

9-4. Town Photo - 4

[48.075091, 25.636384]



| x



| x





12/07/2016 10:42

50-3 Photo 3

[48.075341, 25.636361]



12/07/2016 10:42

53. Heritage Site GPS Coordinates

[48.075341, 25.636361]





12/07/2016 10:47

| ✕

[48.083303, 25.648401]

