

GENERAL INFORMATION | ✕

Reporting user: Baruch Eylon

Org. unit: Baruch - Bokovina

Open date: 12/07/2016 11:03

Source: Mobile

Report ID: 5555213







Close date: 12/07/2016 21:20







Status: Active
















Internal ID:



Receive date: 12/07/2016 21:20

REPORT FIELDS (170) | ✕

Field name	Field value
Disclaimer	
Disclaimer	Yes
I. Town Information: Present Circumstances	
1. Town Name	Chudey (Czudyn)
2. Country (Current)	📍 Ukraine
3. Oblast (Province)	Chernivtsi
4. Raion (today) - Judets (1930)	Storozhynets
5. Hebrew Name	צ'ודין
6. Romanian Name	Ciudeiu
7. Alternate/Former Name	
7-1. Yiddish	Tshedi
7-2. German	Czudyn
7-3. Russian	Mezhirech'ye
7-4. Ukranian	Chudey
7-5. Polish	Czudyn
8. Picture (for GPS Coordinates)	  ↓ (https://gaspacho-attachments.s3.amazonaws.com/1817/5555213/5555213_1.jpg?AWSAccessKeyId=AKIAQ7BDPC6QH2ARWPXJ&Expires=1734696979&Signature=j%2B3chTFeb7z253yeiHqtxtP0ZtU%3D)
9. Town Photos (at least 3)	
9-1. Town Photo - 1	  ↓ (https://gaspacho-attachments.s3.amazonaws.com/1817/5555213/5555213_2.jpg?AWSAccessKeyId=AKIAQ7BDPC6QH2ARWPXJ&Expires=1734696979&Signature=sj1vDrZ2rBx2M8rNfV7PEYjdz6w%3D)
9-2. Town Photo - 2	  ↓ (https://gaspacho-attachments.s3.amazonaws.com/1817/5555213/5555213_6.jpg?AWSAccessKeyId=AKIAQ7BDPC6QH2ARWPXJ&Expires=1734696979&Signature=ut4MObKMixk4RoROLfxxrNIHias%3D)

9-3. Town Photo - 3	  ↓ (https://gazpacho-attachments.s3.amazonaws.com/1817/5555213/5555213_14.jpg?AWSAccessKeyId=AKIAQ7BDPC6QH2ARWPXJ&Expires=1734696979&Signature=J5kARkiUTz8NPkpnr8tkgyv0SQU%3D)
9-4. Town Photo - 4	  ↓ (https://gazpacho-attachments.s3.amazonaws.com/1817/5555213/5555213_15.jpg?AWSAccessKeyId=AKIAQ7BDPC6QH2ARWPXJ&Expires=1734696979&Signature=VP%2FoeelOB%2FGd%2BLbjL8lzbu44lo%3D)
9-5. Town Photo - 5	  ↓ (https://gazpacho-attachments.s3.amazonaws.com/1817/5555213/5555213_16.jpg?AWSAccessKeyId=AKIAQ7BDPC6QH2ARWPXJ&Expires=1734696979&Signature=c2rido5xdeErS9xeEN8EkRGB9lo%3D)
10. Distance (Km) from larger town	17
11. Present Total Town Population	⌵ 1,000 - 5,000
12. Present Jewish Population	⌵ None
13. Jewish Inhabitants in 1930	3,741
14. Priority for Restoration	1
15. Comments about the Town	The Mayor is willing to cooperate provided funding will be brought.
II. Town Contact People	
16. Closest Active Jewish Community	Storozhynets
17. Town Officials - Names and telephones	Mayor Vassili Nikolayevits Paduri +380-373-561-393 +380-98-85-33-232
21. Jewish Cemetery Key Holder - name and phone	None
III. History	
24. Jewish Community - earliest date known	1/1/1900
25. Jewish Population as of last Census	
25-1. Census Date	1/1/1930
25-2. Jewish Population	⌵ None
26. Historical event involving the Jews	Execution 643 Jews in July 1941
28. Date the Heritage Site was Established	1/1/1900
29. Tzadikim (צדיקים) or noteworthy related to site	none
30. Date of last Jewish burial in the site	1/1/1965
31. Type of Jewish Community	⌵ Other

33. Approximate Distance (Km) from congregations using the Site	9999
34. Is the site protected as a local, regional or national monument?	⌵ No
IV. Links to Websites with Town Information (Separated by ;)	
35. Links to site in IAJGS Cemetery Database	http://data.jewishgen.org/wconnect/wc.dll?jg~jgsys~community~1046528
41. Links to other sources (separate by ;)	http://www.eylonconsulting.com/bukovina/blog/?p=757 ; http://www.eylonconsulting.com/bukovina/blog/?p=973 ; http://czernowitz.ehpes.com/czernowitz11/budenets/index.html ; http://www.eylonconsulting.com/bukovina/blog/?p=1218
V. Heritage Site General Information	
44. Heritage Site Name	Chudei Memorial and cemetery
45. Heritage Site Alternate Names	
47. Heritage Site Type	⌵
48. General Site Description	There are 2 sites. A monument in a school yard - this place was a police station and prison. Here they gathered the Jews and murdered them. The other is a cemetery.
49. Address of Heritage Site or Location vis-a-vis above mentioned Town or Village	Less than 1km from village...just proceed and it is on the right next to Christian cemetery
50. Heritage Site Photos (Please take at least 3)	
50-1 Photo 1	   (https://gaspacho-attachments.s3.amazonaws.com/1817/5555213/5555213_3.jpg?AWSAccessKeyId=AKIAQ7BDPC6QH2ARWPXJ&Expires=1734696979&Signature=fm6TVsxCfzlwOLcjy7kUALhUrhM%3D)
50-2 Photo 2	   (https://gaspacho-attachments.s3.amazonaws.com/1817/5555213/5555213_4.jpg?AWSAccessKeyId=AKIAQ7BDPC6QH2ARWPXJ&Expires=1734696979&Signature=N3F52G94q73icU%2BAzSGJj4Zmb4Q%3D)
50-3 Photo 3	   (https://gaspacho-attachments.s3.amazonaws.com/1817/5555213/5555213_7.jpg?AWSAccessKeyId=AKIAQ7BDPC6QH2ARWPXJ&Expires=1734696979&Signature=kwCxs7By2XR6ks1SipN6R8BC94%3D)
50-4 Photo 4	   (https://gaspacho-attachments.s3.amazonaws.com/1817/5555213/5555213_8.jpg?AWSAccessKeyId=AKIAQ7BDPC6QH2ARWPXJ&Expires=1734696979&Signature=ktY%2BUM2zBulVNEFBT5Tc4FYZE1w%3D)
50-5 Photo 5	   (https://gaspacho-attachments.s3.amazonaws.com/1817/5555213/5555213_9.jpg?AWSAccessKeyId=AKIAQ7BDPC6QH2ARWPXJ&Expires=1734696979&Signature=d0Xc2UEAv%2F7vplvDmkoCbUET1QE%3D)
51. Heritage Site Current Status	⌵ Destroyed

52. Heritage Site Address	Straight from village center. Next to Christian cemetery.
53. Heritage Site GPS Coordinates	  ↓ (https://gazpacho-attachments.s3.amazonaws.com/1817/5555213/5555213_5.jpg?AWSAccessKeyId=AKIAQ7BDPC6QH2ARWPXJ&Expires=1734696979&Signature=IAM%2Bvo%2BkgdbxgqrhE9hkGYK41SY%3D)
54. Date of Destruction	1/1/1970
55. Last Update Date	12/7/2016
VI. Heritage Site Location, Markers, Access, Security	
56. Site/Cemetery Location	<input checked="" type="checkbox"/> Rural (Agricultural)
57. Site/Cemetery is located	<input checked="" type="checkbox"/> On a hillside
58. Site/Cemetery neighborhood	<input checked="" type="checkbox"/> Separate but near other cemetery/sites
59. The Site/Cemetery is marked by	<input checked="" type="checkbox"/> No sign or marker
61. Site/Cemetery is reached by:	<input checked="" type="checkbox"/> Turning directly off a public road
62. Access to the Site/Cemetery is:	<input checked="" type="checkbox"/> Always open to all
63. Site/Cemetery is surrounded by:	<input checked="" type="checkbox"/> No wall or fence
64. Site/Cemetery has:	<input checked="" type="checkbox"/> No gate
VII. Site Appearance and Condition	
65. Approx. size (Hectars) of cemetery before WWI	1
66. Present Cemetery size (Hectars)	1
67. Approx. number of visible gravestones	<input checked="" type="checkbox"/> 501-1000
68. Approx. number of gravestones in original location	<input checked="" type="checkbox"/> 501-1000
69. Approx. number of stones in cemetery - NOT in original location	<input checked="" type="checkbox"/> 26-100
70. Approx. % of surviving stones toppled or broken	<input checked="" type="checkbox"/> 26% - 50%
71. Is location of removed stones known?	<input checked="" type="checkbox"/> No
72. Removed stones are at:	
72-1 In another cemetery:	not known
72-3 Incorporated into roads or structures at:	No
73. Vegetation overgrowth in the cemetery/site is	<input checked="" type="checkbox"/> A constant problem, disturbing graves

74. Water Drainage	✘ A seasonal problem
VIII. Tombstones and Memorial Markers	
75. Is the Cemetery/site divided into Special Sections?	✘ No
76. Which Sections?	✘ other
77. What is the oldest known gravestone in the cemetery?	1/1/1900
78. Tombstones in the Cemetery are datable from	✘ 19th Century
79. Tombstones and Memorial Markers are made of	✘ Limestone
80. The Cemetery Contains Tombstones that are	✘ Flat Shaped Stones;Finely Smoothed and Inscribed Stones
81. The Cemetery has Tombstones	✘ None of the above
82. Inscriptions on Tombstones are in	✘ Yiddish;Hebrew
83. Cemetery Contains Special Memorial Monuments to	✘ Other
84. The Cemetery Contains	✘ No known Mass Graves
IX. Current Use of Heritage Site	
85. Present Owner of the Cemetery/Site Property	✘ The Municipality
86. Cemetery/Site is now used for	✘ Agricultural use (crops or animal grazing)
87. Properties Adjacent to Cemetery/Site are	✘ Agricultural
88. Compared to 1939, the cemetery boundaries enclose	✘ The Same Area
90. The Cemetery/Site is Visited	✘ Occasionally
91. The Cemetery/Site is Visited by	✘ Organized Jewish Group Tours or Pilgrimage groups;Private Visitors (Jewish or Non-Jewish)
X. Care and Restoration of the Site	
92. Cemetery/Site is known to have been Vandalized	✘ Between 1945 and 2000
93. What care has been taken of the Cemetery	✘ Clearing of vegetation
94. If Restoration was carried out - who was responsible for the work	✘ Local/municipal authorities
95. When was Restoration work done	1/5/2016
96. Has vandalism taken place since restoration	✘ No
97. How is Cemetery/Site cared for now	✘ Not at all

98. How is the Caretaker paid	☒ Not paid
XI. Structures	
99. Within the limits of the Cemetery	☒ There are NO structures
100. The Pre-Burial house has	No pre burial house
XII. Recommendations/Threats (about the site)	
101. Security Threat (Uncontrolled Access)	☒ 2 Slight Threat
102. Weather Threat	☒ 2 Slight Threat
103. Pollution Threat	☒ 1 No Threat
104. Vegetation Threat	☒ 3 Moderate Threat
105. Vandalism Threat (Destruction or Defacement of stones)	☒ 2 Slight Threat
106. Incompatible nearby development (Existing)	☒ 1 No Threat
107. Incompatible Development (Planned or proposed)	☒ 1 No Threat
XIII. Survey Background - Who Filled the Survey	
109. Name of person(s) that completed this survey	Baruch Eylon
110. Address of the person(s)	21 Sold st. Ramat Hasharon Israel
111. Telephone/Mobile of the person(s)	
111-1 Phone (Country-Area-Number)	+972-53-773-8877
112. Visited Site on	12/7/2016
113. Questionnaire Completion Date	12/7/2016
XIV. Basis for Completing the Survey	
114. What Documentation was used to complete the survey	None
115. Does other documentation exist	☒ No
117. Was the site visited for the survey	☒ Yes
118. If Yes - specify last visit date	12/7/2016
119. Who visited the site (Name & Address)	Baruch Eylon Sara Sweiry Nathan Kinsbrunner
120. Were interviews conducted for this survey	☒ Yes
121. Were interviews conducted for this survey	

121. If interviews took place, please give name(s) of people, dates and places	The Chudei mayor Vasili Nikolayevitz +380-97-85-33232 chudrd-sr@ukrpost.ua
XV. Additional Recommendations	
122. Please enter your additional recommendations	1. Place road signage for both sites 2. Pave access from the road to the cemetery 3. Clean cemetery from overgrowth 4. Assign a care taker to maintain the cemetery 5. Restore the tombstones 6. Get price estimate and prioritize works
XVI. Additional Comments	
123. Please enter your additional comments	634 men were shot

Displaying 142 of 142 Show less

ATTACHMENTS (17)



8. Picture (for GPS Coordinates)



12/07/2016 11:03



9-1. Town Photo - 1



12/07/2016 11:07



50-1 Photo 1



12/07/2016 11:10



50-2 Photo 2



12/07/2016 11:11




53. Heritage Site GPS Coordinates



12/07/2016 11:12



9-2. Town Photo - 2



12/07/2016 11:16



50-3 Photo 3



12/07/2016 11:20



50-4 Photo 4



12/07/2016 11:20



50-5 Photo 5



12/07/2016 11:21



12/07/2016 11:21



12/07/2016 11:22



12/07/2016 11:22



9-3. Town Photo - 3



12/07/2016 11:24



9-4. Town Photo - 4



12/07/2016 11:24



9-5. Town Photo - 5



12/07/2016 12:23



12/07/2016 12:23

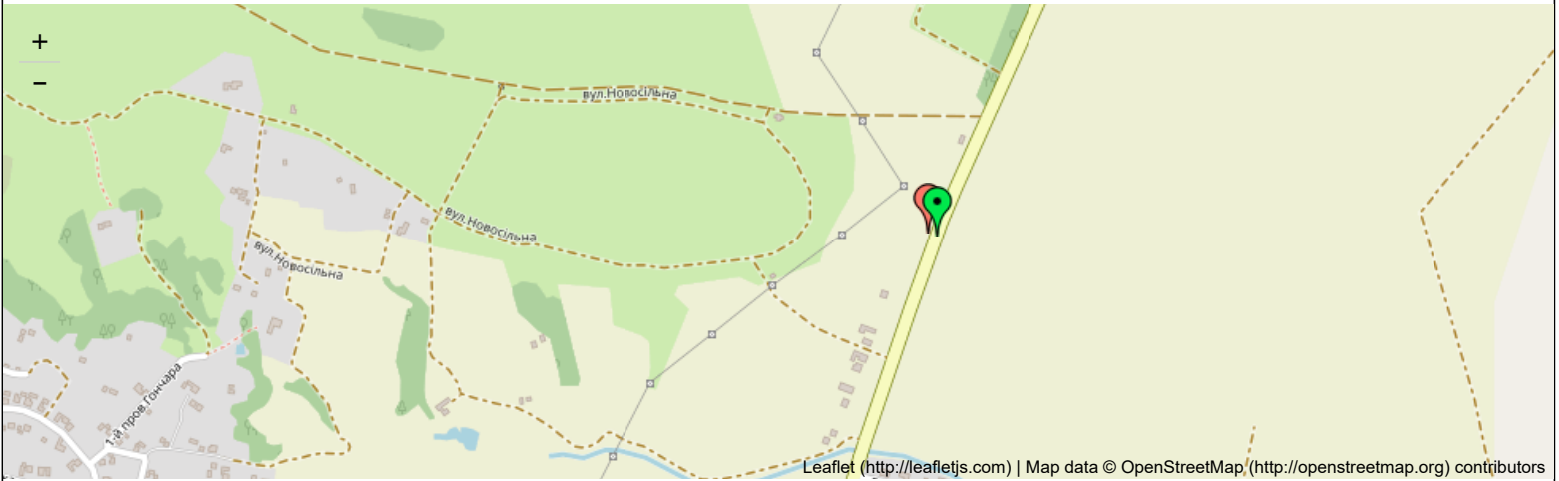


12/07/2016 12:40



GEOLOCATION





| View | X



REPORT EVENT LOCATIONS(19)

| X

Event	Date	Location
[Open location] 12/07/2016 11:02	12/07/2016 11:02	[48.063355, 25.628508]
[Close location]		
[8. Picture (for GPS Coordinates)] 12/07/2016 11:03	12/07/2016 11:03	[48.063434, 25.628283]
[9-1. Town Photo - 1] 12/07/2016 11:07	12/07/2016 11:07	[48.049667, 25.622395]
[50-1 Photo 1] 12/07/2016 11:10	12/07/2016 11:10	[48.049568, 25.622441]
[50-2 Photo 2] 12/07/2016 11:11	12/07/2016 11:11	[48.049604, 25.622319]

[53. Heritage Site GPS Coordinates] 12/07/2016 11:12	12/07/2016 11:12	 [48.049604, 25.622319]
[9-2. Town Photo - 2] 12/07/2016 11:16	12/07/2016 11:16	 [48.043994, 25.618469]
[50-3 Photo 3] 12/07/2016 11:20	12/07/2016 11:20	 [48.043924, 25.617368]
[50-4 Photo 4] 12/07/2016 11:20	12/07/2016 11:20	 [48.043861, 25.616944]

Displaying 10 of 19

Show all

IMAGES (17)



12/07/2016 11:03

8. Picture (for GPS Coordinates)

[48.063434, 25.628283]



12/07/2016 11:07

9-1. Town Photo - 1

[48.049667, 25.622395]





| X

12/07/2016 11:10

50-1 Photo 1

[48.049568, 25.622441]



У ЛЬВІ
НА ЦЬОМУ МІСЦІ БУЛИ
ЖОРСТОКО ВБИТІ БЕЗВИННІ
634 ОСОБИ ЄВРЕЙСЬКОЇ
НАЦІОНАЛЬНОСТІ, МЕШКАНЦІ
СЕЛА ЧУДЕЙ ТА ІНШИХ СІЛ.
ВІЧНА ЇМ ПАМ'ЯТЬ!



| ✕

12/07/2016 11:11

50-2 Photo 2

[48.049604, 25.622319]



| ✕

12/07/2016 11:12

53. Heritage Site GPS Coordinates

[48.049604, 25.622319]






12/07/2016 11:16

9-2. Town Photo - 2

[48.043994, 25.618469]





| ✕

12/07/2016 11:20

50-3 Photo 3

[48.043924, 25.617368]




| ✕

12/07/2016 11:20

50-4 Photo 4

[48.043861, 25.616944]





12/07/2016 11:21

50-5 Photo 5

[48.043663, 25.617145]

| ✕





12/07/2016 11:21

| ✕
[48.043655, 25.617172]



12/07/2016 11:22

| ✕
[48.043731, 25.61755]





12/07/2016 11:22

| ✕

[48.043712, 25.617061]



12/07/2016 11:24

9-3. Town Photo - 3


[48.043716, 25.617209]



12/07/2016 11:24

9-4. Town Photo - 4

[48.043716, 25.617209]





12/07/2016 12:23

9-5. Town Photo - 5

| X
no location data



12/07/2016 12:23

| ✕

[48.051169, 25.621682]



12/07/2016 12:40

| ✕

[48.049864, 25.622265]

