

## GENERAL INFORMATION

Reporting user: Baruch Eylon

Org. unit: Baruch - Bokovina

Open date: 13/07/2016 10:11

Source: Mobile

Report ID: 5567020









Close date: 13/07/2016 20:25





Status: Active











Internal ID:

Receive date: 13/07/2016 20:25

## REPORT FIELDS (170)

| Field name                                 | Field value   |
|--|---|
| Disclaimer                                 |   |
| Disclaimer                                 | Yes   |
| I. Town Information: Present Circumstances |   |
| 1. Town Name                               | Czerecz   |
| 2. Country (Current)                       | ▼   Ukraine   |
| 3. Oblast (Province)                       | Czudin  |
| 4. Raion (today) - Judets (1930)           | Storozhynets  |
| 5. Hebrew Name                             | צ'ירש   |
| 6. Romanian Name                           | Cireș   |
| 7. Alternate/Former Name                   |   |
| 7-2. German                                | Cziresz   |
| 7-4. Ukranian                              | Череш   |
| 8. Picture (for GPS Coordinates)           |  <br>↓ (https://gaspacho-attachments.s3.amazonaws.com/1817/5567020/5567020_1.jpg?AWSAccessKeyId=AKIAQ7BDPC6QH2ARWPXJ&Expires=1734696814&Signature=g%2FO%2FvXDmkG2WGariqUqzDD%2BXz5U%3D) |
| 9. Town Photos (at least 3)                |   |
| 9-1. Town Photo - 1                        |  <br>↓ (https://gaspacho-attachments.s3.amazonaws.com/1817/5567020/5567020_2.jpg?AWSAccessKeyId=AKIAQ7BDPC6QH2ARWPXJ&Expires=1734696814&Signature=pkOpCVsBmxUM%2FivbAlsdcLtnZg%3D)      |
| 9-2. Town Photo - 2                        |  <br>↓ (https://gaspacho-attachments.s3.amazonaws.com/1817/5567020/5567020_3.jpg?AWSAccessKeyId=AKIAQ7BDPC6QH2ARWPXJ&Expires=1734696814&Signature=ScDZXAvS1J7Z5Gpg2h%2Brnhpa90%3D)      |
| 9-3. Town Photo - 3                        |  <br>↓ (https://gaspacho-attachments.s3.amazonaws.com/1817/5567020/5567020_4.jpg?AWSAccessKeyId=AKIAQ7BDPC6QH2ARWPXJ&Expires=1734696814&Signature=pGA%2F6kQjXa9VaDjOMQ8RtM9ul5g%3D)     |

|   |  |
|---|--|
| 9-4. Town Photo - 4   |  <br>↓ ( <a href="https://gazpacho-attachments.s3.amazonaws.com/1817/5567020/5567020_5.jpg?AWSAccessKeyId=AKIAQ7BDPC6QH2ARWPXJ&amp;Expires=1734696814&amp;Signature=7KSbnUdH5EfU6y1zTLKtlzzAR1Q%3D">https://gazpacho-attachments.s3.amazonaws.com/1817/5567020/5567020_5.jpg?AWSAccessKeyId=AKIAQ7BDPC6QH2ARWPXJ&amp;Expires=1734696814&amp;Signature=7KSbnUdH5EfU6y1zTLKtlzzAR1Q%3D</a> ) |
| 10. Distance (Km) from larger town                                    | 20   |
| 11. Present Total Town Population                                     | ⌵   1,000 - 5,000  |
| 12. Present Jewish Population   | ⌵   None   |
| 13. Jewish Inhabitants in 1930  | 1,262  |
| 14. Priority for Restoration  | 99   |
| 15. Comments about the Town   | Probably there is no cemetery although Jews lived here before WWII. We were told that Jews were murdered in WWII and there is a mass grave in the forest behind the church and the lake  |
| II. Town Contact People   |  |
| 16. Closest Active Jewish Community                                   | Storozhynets   |
| 17. Town Officials - Names and telephones                             | Mayor Michaelo Radovitz +380-98-948-3547   |
| 18. Government conservation & religious authorities - Names & contact | None   |
| 23. Others that may have site info - names, phone s                   | Unknown  |
| III. History  |  |
| 25. Jewish Population as of last Census                               |  |
| 25-2. Jewish Population   | ⌵   None   |
| 33. Approximate Distance (Km) from congregations using the Site       | 9999   |
| 34. Is the site protected as a local, regional or national monument?  | ⌵   No   |
| IV. Links to Websites with Town Information (Separated by ; )         |  |
| V. Heritage Site General Information                                  |  |
| 44. Heritage Site Name  | Czerecz cemetery - location unknown. Not sure it exists  |
| 45. Heritage Site Alternate Names                                     |  |
| 47. Heritage Site Type  | ⌵  |
| 48. General Site Description  | There might be a mass grave. Location unknown.   |
| 50. Heritage Site Photos (Please take at least 3)                     |  |
|   |    |

|   |  |
|---|--|
| 50-1 Photo 1  |  (https://gaspacho-attachments.s3.amazonaws.com/181//556/020/556/020_/.jpg?AWSAccessKeyId=AKIAQ7BDPC6QH2ARWPXJ&Expires=1734696814&Signature=HBQly8PLhF1IO%2F15mEWMJY98m3I%3D)   |
| 50-2 Photo 2  |  <br> (https://gaspacho-attachments.s3.amazonaws.com/1817/5567020/5567020_8.jpg?AWSAccessKeyId=AKIAQ7BDPC6QH2ARWPXJ&Expires=1734696814&Signature=5tOItUsVMwtH59DF7TkYRZrLeW4%3D)    |
| 50-3 Photo 3  |  <br> (https://gaspacho-attachments.s3.amazonaws.com/1817/5567020/5567020_9.jpg?AWSAccessKeyId=AKIAQ7BDPC6QH2ARWPXJ&Expires=1734696814&Signature=%2BanMBnijNyb7zgsWznMI8rfHjtM%3D)  |
| 51. Heritage Site Current Status                      | ⌵   No longer exists   |
| 52. Heritage Site Address                             | Unknown  |
| 53. Heritage Site GPS Coordinates                     |  <br> (https://gaspacho-attachments.s3.amazonaws.com/1817/5567020/5567020_10.jpg?AWSAccessKeyId=AKIAQ7BDPC6QH2ARWPXJ&Expires=1734696814&Signature=UcXwjx41sBLZJ8nBC%2BncBoH9bCY%3D) |
| 54. Date of Destruction                               | 1/7/1941   |
| 55. Last Update Date                                  | 13/7/2016  |
| VI. Heritage Site Location, Markers, Access, Security |  |
| 56. Site/Cemetery Location                            | ⌵   Rural (Woods/forest)   |
| 57. Site/Cemetery is located                          | ⌵   On a hillside  |
| 58. Site/Cemetery neighborhood                        | ⌵   Isolated   |
| 59. The Site/Cemetery is marked by                    | ⌵   No sign or marker  |
| 61. Site/Cemetery is reached by:                      | ⌵   Crossing private property  |
| 62. Access to the Site/Cemetery is:                   | ⌵   Other  |
| 63. Site/Cemetery is surrounded by:                   | ⌵   No wall or fence   |
| 64. Site/Cemetery has:                                | ⌵   No gate  |
| VII. Site Appearance and Condition                    |  |
| 72. Removed stones are at:                            |  |
| VIII. Tombstones and Memorial Markers                 |  |
| IX. Current Use of Heritage Site                      |  |
| 85. Present Owner of the Cemetery/Site Property       | ⌵   The Municipality   |
| 86. Cemetery/Site is now used for                     | ⌵   Agricultural use (crops or animal grazing)   |

|  |  |
|--|--|
| 86. Cemetery/Site is now used for  | ⌵   Agricultural use (crops or animal grazing)             |
| 87. Properties Adjacent to Cemetery/Site are                                   | ⌵   Agricultural   |
| 90. The Cemetery/Site is Visited   | ⌵   Rarely   |
| X. Care and Restoration of the Site  |  |
| 97. How is Cemetery/Site cared for now   | ⌵   Not at all   |
| XI. Structures   |  |
| XII. Recommendations/Threats (about the site)                                  |  |
| XIII. Survey Background - Who Filled the Survey                                |  |
| 109. Name of person(s) that completed this survey                              | Baruch Eylon   |
| 110. Address of the person(s)  | 21 Sold st. Ramat Hasharon Israel                          |
| 111. Telephone/Mobile of the person(s)   |  |
| 111-1 Phone (Country-Area-Number)  | +972-53-773-8877   |
| 112. Visited Site on   | 13/7/2016  |
| 113. Questionnaire Completion Date   | 13/7/2016  |
| XIV. Basis for Completing the Survey   |  |
| 114. What Documentation was used to complete the survey                        | None   |
| 115. Does other documentation exist  | ⌵   No   |
| 117. Was the site visited for the survey                                       | ⌵   Yes  |
| 118. If Yes - specify last visit date  | 13/7/2016  |
| 119. Who visited the site (Name & Address)                                     | Baruch Eylon Sara Sweiry Nathan Kinsbrunner                |
| 120. Were interviews conducted for this survey                                 | ⌵   Yes  |
| 121. If interviews took place, please give name(s) of people, dates and places | Dov Shai   |
| XV. Additional Recommendations   |  |
| 122. Please enter your additional recommendations                              | Try to locate the mass grave. if found, decide what to do. |
| XVI. Additional Comments   |  |

8. Picture (for GPS Coordinates)



13/07/2016 10:12

9-1. Town Photo - 1



13/07/2016 10:12

9-2. Town Photo - 2



13/07/2016 10:16



9-3. Town Photo - 3



13/07/2016 10:16



9-4. Town Photo - 4



13/07/2016 10:19



50-1 Photo 1



13/07/2016 10:27



50-2 Photo 2



13/07/2016 10:27



50-3 Photo 3



13/07/2016 10:28



53. Heritage Site GPS Coordinates



13/07/2016 20:18

**GEOLOCATION**







| View | X



**REPORT EVENT LOCATIONS(11)**

| X

| Event                            | Date             | Location               |
|----------------------------------|------------------|------------------------|
| [Open location] 13/07/2016 10:14 | 13/07/2016 10:14 | [48.094147, 25.624033] |
| [Close location]                 |                  |                        |

|   |                  |  |
|---|------------------|--|
| [8. Picture (for GPS Coordinates)] 13/07/2016 10:12 | 13/07/2016 10:12 |  |
| [9-1. Town Photo - 1] 13/07/2016 10:12              | 13/07/2016 10:12 |  |
| [9-2. Town Photo - 2] 13/07/2016 10:16              | 13/07/2016 10:16 |  [48.097248, 25.619424] |
| [9-3. Town Photo - 3] 13/07/2016 10:16              | 13/07/2016 10:16 |  [48.097248, 25.619424] |
| [9-4. Town Photo - 4] 13/07/2016 10:19              | 13/07/2016 10:19 |  [48.097248, 25.619424] |
| [50-1 Photo 1] 13/07/2016 10:27                     | 13/07/2016 10:27 |  [48.102721, 25.621267] |
| [50-2 Photo 2] 13/07/2016 10:27                     | 13/07/2016 10:27 |  [48.102635, 25.621416] |
| [50-3 Photo 3] 13/07/2016 10:28                     | 13/07/2016 10:28 |  [48.102536, 25.621656] |

Displaying 10 of 11

Show all

IMAGES (9)

| ✕

| ✕

13/07/2016 10:12

8. Picture (for GPS Coordinates)

no location data





13/07/2016 10:12

9-1. Town Photo - 1

no location data



13/07/2016 10:16

9-2. Town Photo - 2

[48.097248, 25.619424]







13/07/2016 10:16

9-3. Town Photo - 3

[48.097248, 25.619424]

| X




| X





| X








13/07/2016 10:27

50-2 Photo 2

[48.102635, 25.621416]



13/07/2016 10:28

50-3 Photo 3

[48.102536, 25.621656]







13/07/2016 20:18

53. Heritage Site GPS Coordinates

| ✕

no location data

