

GENERAL INFORMATION

Reporting user: Baruch Eylon

Org. unit: Baruch - Bokovina

Open date: 13/07/2016 11:06

Source: Mobile

Report ID: 5566836









Close date: 13/07/2016 19:48










Status: Active



Internal ID:

Receive date: 13/07/2016 19:47

REPORT FIELDS (170)

Field name	Field value
Disclaimer	
Disclaimer	Yes
I. Town Information: Present Circumstances	
1. Town Name	Davydivtsi
2. Country (Current)	📍 Ukraine
3. Oblast (Province)	Chernivtsi
4. Raion (today) - Judets (1930)	Chernivtsi
5. Hebrew Name	דוידני
6. Romanian Name	Davidești
7. Alternate/Former Name	
8. Picture (for GPS Coordinates)	  ↓ (https://gaspacho-attachments.s3.amazonaws.com/1817/5566836/5566836_1.jpg?AWSAccessKeyId=AKIAQ7BDPC6QH2ARWPXJ&Expires=1734696927&Signature=M6iYhoXIYn8erjkkDyq3W0ywYTU%3D)
9. Town Photos (at least 3)	
9-1. Town Photo - 1	  ↓ (https://gaspacho-attachments.s3.amazonaws.com/1817/5566836/5566836_2.jpg?AWSAccessKeyId=AKIAQ7BDPC6QH2ARWPXJ&Expires=1734696927&Signature=n%2FqQ%2F0Y3DTpFJ2v0Pi5BHCxL3Dw%3D)
9-2. Town Photo - 2	  ↓ (https://gaspacho-attachments.s3.amazonaws.com/1817/5566836/5566836_3.jpg?AWSAccessKeyId=AKIAQ7BDPC6QH2ARWPXJ&Expires=1734696927&Signature=FO%2BwFB6RxdzChFDHLh6mOjp7Rvc%3D)
9-3. Town Photo - 3	  ↓ (https://gaspacho-attachments.s3.amazonaws.com/1817/5566836/5566836_4.jpg?AWSAccessKeyId=AKIAQ7BDPC6QH2ARWPXJ&Expires=1734696927&Signature=IDijVFZGFMkBUU0BO00sHqnfYvU%3D)
10. Distance (Km) from larger town	25
11. Present Total Town Population	📍 1,000 - 5,000

12. Present Jewish Population	⌵ None
13. Jewish Inhabitants in 1930	48
14. Priority for Restoration	99
15. Comments about the Town	There were families prior to WWII but they were deported or murdered. A synagogue that existed was destroyed during the Russian era.
II. Town Contact People	
16. Closest Active Jewish Community	Storozhynets
17. Town Officials - Names and telephones	Mayor Stanislav davydivka.rada@i.ua
21. Jewish Cemetery Key Holder - name and phone	N/A
III. History	
25. Jewish Population as of last Census	
25-2. Jewish Population	⌵ 10 - 100
31. Type of Jewish Community	⌵ Orthodox - Hasidic
32. Others communities using this Site	None. People were buried in Banila pe Siret
IV. Links to Websites with Town Information (Separated by ;)	
V. Heritage Site General Information	
44. Heritage Site Name	NO CEMETERY IN DAVIDENI
45. Heritage Site Alternate Names	
47. Heritage Site Type	⌵ Cemetery
48. General Site Description	There is no cemetery. People told us that Jews lived there prior to WWII.
50. Heritage Site Photos (Please take at least 3)	
50-1 Photo 1	   (https://gazpacho-attachments.s3.amazonaws.com/1817/5566836/5566836_5.jpg?AWSAccessKeyId=AKIAQ7BDPC6QH2ARWPXJ&Expires=1734696927&Signature=hheQkKsBGTY6dL%2Fbcr7rUIhhoVY%3D)
50-2 Photo 2	   (https://gazpacho-attachments.s3.amazonaws.com/1817/5566836/5566836_6.jpg?AWSAccessKeyId=AKIAQ7BDPC6QH2ARWPXJ&Expires=1734696927&Signature=efbjCPX7cUHFwq%2FnHzWYcPgbUdQ%3D)
50-3 Photo 3	   (https://gazpacho-attachments.s3.amazonaws.com/1817/5566836/5566836_7.jpg?AWSAccessKeyId=AKIAQ7BDPC6QH2ARWPXJ&Expires=1734696927&Signature=v8vYowwOabulOcDoh0fYzMt%2B7yM%3D)

51. Heritage Site Current Status	⌵ No longer exists
52. Heritage Site Address	N/A
53. Heritage Site GPS Coordinates	  ↓ (https://gaspacho-attachments.s3.amazonaws.com/1817/5566836/5566836_8.jpg?AWSAccessKeyId=AKIAQ7BDPC6QH2ARWPXJ&Expires=1734696927&Signature=WQd7gJZsN4lYgUyMxORVt%2BuNRoo%3D)
55. Last Update Date	13/7/2016
VI. Heritage Site Location, Markers, Access, Security	
VII. Site Appearance and Condition	
72. Removed stones are at:	
VIII. Tombstones and Memorial Markers	
IX. Current Use of Heritage Site	
X. Care and Restoration of the Site	
XI. Structures	
XII. Recommendations/Threats (about the site)	
XIII. Survey Background - Who Filled the Survey	
109. Name of person(s) that completed this survey	Baruch Eylon 21 Sold st. Ramat Hasharon Israel +972-53-773-8877
111. Telephone/Mobile of the person(s)	
111-1 Phone (Country-Area-Number)	+972-53-773-8877
112. Visited Site on	13/7/2016
113. Questionnaire Completion Date	13/7/2016
XIV. Basis for Completing the Survey	
115. Does other documentation exist	⌵ Not Known
117. Was the site visited for the survey	⌵ Yes
118. If Yes - specify last visit date	13/7/2016
119. Who visited the site (Name & Address)	Baruch Eylon Sara Sweiry Nathan Kinsbrunner
120. Were interviews conducted for this survey	⌵ Yes
121. If interviews took place, please give name(s) of people, dates and places	Head of village - Stanislav an old lady 91 years old

XV. Additional Recommendations

122. Please enter your additional recommendations

There is nothing there so no recommendations

XVI. Additional Comments

Displaying 68 of 68

Show less

ATTACHMENTS (8)



8. Picture (for GPS Coordinates)



13/07/2016 11:07



9-1. Town Photo - 1



13/07/2016 11:12



9-2. Town Photo - 2



13/07/2016 11:20

9-3. Town Photo - 3



13/07/2016 11:20



50-1 Photo 1



13/07/2016 11:28



50-2 Photo 2



13/07/2016 11:28



50-3 Photo 3



13/07/2016 11:29



53. Heritage Site GPS Coordinates

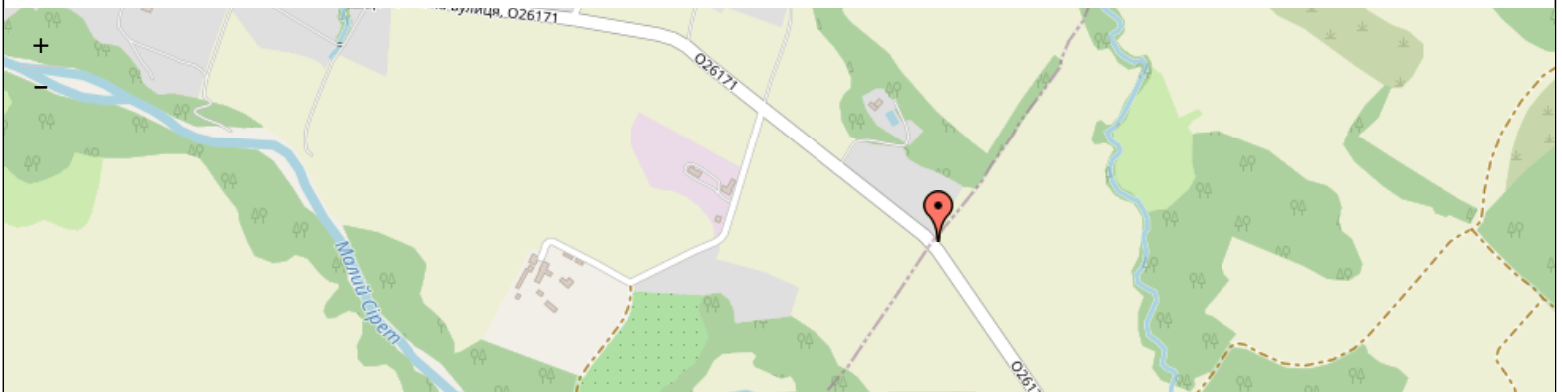


13/07/2016 11:29











GEOLOCATION

| View | X



REPORT EVENT LOCATIONS(10)

| ✕

Event	Date	Location
[Open location] 13/07/2016 11:06	13/07/2016 11:06	 [48.112825, 25.59039]
[Close location]		
[8. Picture (for GPS Coordinates)] 13/07/2016 11:07	13/07/2016 11:07	 [48.112825, 25.59039]
[9-1. Town Photo - 1] 13/07/2016 11:12	13/07/2016 11:12	 [48.120392, 25.560074]
[9-2. Town Photo - 2] 13/07/2016 11:20	13/07/2016 11:20	
[9-3. Town Photo - 3] 13/07/2016 11:20	13/07/2016 11:20	 [48.120147, 25.560621]
[50-1 Photo 1] 13/07/2016 11:28	13/07/2016 11:28	 [48.122425, 25.559156]
[50-2 Photo 2] 13/07/2016 11:28	13/07/2016 11:28	 [48.122425, 25.559156]
[50-3 Photo 3] 13/07/2016 11:29	13/07/2016 11:29	 [48.121963, 25.559091]
[53. Heritage Site GPS Coordinates] 13/07/2016 11:29	13/07/2016 11:29	 [48.121997, 25.558806]

IMAGES (8)

| ✕

| ✕

13/07/2016 11:07

8. Picture (for GPS Coordinates)

[48.112825, 25.59039]





13/07/2016 11:12

9-1. Town Photo - 1


[48.120392, 25.560074]



13/07/2016 11:20

9-2. Town Photo - 2

no location data





13/07/2016 11:20

9-3. Town Photo - 3

[48.120147, 25.560621]





| X

13/07/2016 11:28

50-1 Photo 1

[48.122425, 25.559156]




| X

13/07/2016 11:28

50-2 Photo 2

[48.122425, 25.559156]






13/07/2016 11:29

50-3 Photo 3

[48.121963, 25.559091]





13/07/2016 11:29

53. Heritage Site GPS Coordinates

[48.121997, 25.558806]



Netalizer

version 5.7.1 2024-11-03