

## GENERAL INFORMATION

Reporting user: Baruch Eylon

Org. unit: Baruch - Bokovina

Open date: 14/07/2016 12:18

Source: Mobile

Report ID: 5575522









Close date: 14/07/2016 14:10

Status: Active




















Internal ID:

Receive date: 14/07/2016 14:10

## REPORT FIELDS (170)

Field name	Field value
Disclaimer	
Disclaimer	Yes
I. Town Information: Present Circumstances	
1. Town Name	Draczynetz
2. Country (Current)	🇺🇦   Ukraine
3. Oblast (Province)	Stanestie Unter
4. Raion (today) - Judets (1930)	Storozhynets
5. Hebrew Name	דראציןעץ
6. Romanian Name	Dracineț
7. Alternate/Former Name	
7-4. Ukranian	Драчинці
8. Picture (for GPS Coordinates)	  ↓ (https://gaspacho-attachments.s3.amazonaws.com/1817/5575522/5575522_1.jpg?AWSAccessKeyId=AKIAQ7BDPC6QH2ARWPXJ&Expires=1734696487&Signature=ZHCmcYBmdbRYNAMpo2tHL219RcM%3D)
9. Town Photos (at least 3)	
9-1. Town Photo - 1	  ↓ (https://gaspacho-attachments.s3.amazonaws.com/1817/5575522/5575522_2.jpg?AWSAccessKeyId=AKIAQ7BDPC6QH2ARWPXJ&Expires=1734696487&Signature=Sr9dxATeC0EgYpH7wjPY2HCB7ek%3D)
9-2. Town Photo - 2	  ↓ (https://gaspacho-attachments.s3.amazonaws.com/1817/5575522/5575522_3.jpg?AWSAccessKeyId=AKIAQ7BDPC6QH2ARWPXJ&Expires=1734696487&Signature=TbV2DRwD7VgdB9fudGVGZa8YJ3w%3D)
9-3. Town Photo - 3	  ↓ (https://gaspacho-attachments.s3.amazonaws.com/1817/5575522/5575522_4.jpg?AWSAccessKeyId=AKIAQ7BDPC6QH2ARWPXJ&Expires=1734696487&Signature=cRGHZ9SxOnpNrTNM0BxjW4UA3Kg%3D)
10. Distance (Km) from larger town	26

11. Present Total Town Population	⌵   1,000 - 5,000
12. Present Jewish Population	⌵   None
13. Jewish Inhabitants in 1930	232
14. Priority for Restoration	99
15. Comments about the Town	Jews were burried inStanesti/Stanivtsi
II. Town Contact People	
16. Closest Active Jewish Community	Chernivtsi
17. Town Officials - Names and telephones	Mayor Kornei Silvestorovitz +380-97-37-14-766 drachuntsy@meta.ua +380-3736-56749 +380-3736-56725
23. Others that may have site info - names, phone s	Mayor.
III. History	
24. Jewish Community - earliest date known	1/1/1900
25. Jewish Population as of last Census	
25-2. Jewish Population	⌵   100 - 1,000
28. Date the Heritage Site was Established	1/1/2006
31. Type of Jewish Community	⌵   Orthodox - Hasidic
34. Is the site protected as a local, regional or national monument?	⌵   Yes
34-1. If Yes/Other - please give details	Municipality
IV. Links to Websites with Town Information (Separated by ; )	
41. Links to other sources (separate by ; )	<a href="http://yahadmap.org/#map/q_village.drachyntsi/">http://yahadmap.org/#map/q_village.drachyntsi/</a> ; <a href="http://www.eylonconsulting.com/bukovina/blog/?p=1149">http://www.eylonconsulting.com/bukovina/blog/?p=1149</a>
V. Heritage Site General Information	
44. Heritage Site Name	Drazhinets Memorial monument
45. Heritage Site Alternate Names	
47. Heritage Site Type	⌵   Memorial
48. General Site Description	The monument is on hilltop out of the village. Nearby there is a garbage dump.
49. Address of Heritage Site or Location vis-a-vis above mentioned Town or Village	West of the village, 2-3 km.
50. Heritage Site Photos (Please take at least 3)	

50-1 Photo 1	  ↓ (https://gaspacho-attachments.s3.amazonaws.com/1817/5575522/5575522_6.jpg?AWSAccessKeyId=AKIAQ7BDPC6QH2ARWPXJ&Expires=1734696487&Signature=AAcQeyBAWz0QhpcNUDN1Wp3vIrg%3D)
50-2 Photo 2	  ↓ (https://gaspacho-attachments.s3.amazonaws.com/1817/5575522/5575522_7.jpg?AWSAccessKeyId=AKIAQ7BDPC6QH2ARWPXJ&Expires=1734696487&Signature=rmC1Zb1lpUxytl uTAi9pDh526nl%3D)
50-3 Photo 3	  ↓ (https://gaspacho-attachments.s3.amazonaws.com/1817/5575522/5575522_8.jpg?AWSAccessKeyId=AKIAQ7BDPC6QH2ARWPXJ&Expires=1734696487&Signature=hD2fVazKRZAN6bdKv2lc6XRexQc%3D)
51. Heritage Site Current Status	   Active - in use
52. Heritage Site Address	No address. use GPS coordinates or help from local (Speaking Ukranian).
53. Heritage Site GPS Coordinates	  ↓ (https://gaspacho-attachments.s3.amazonaws.com/1817/5575522/5575522_9.jpg?AWSAccessKeyId=AKIAQ7BDPC6QH2ARWPXJ&Expires=1734696487&Signature=wgrZr5ceTq83RjisqlI95ZjL708%3D)
55. Last Update Date	14/7/2016
VI. Heritage Site Location, Markers, Access, Security	
56. Site/Cemetery Location	   Rural (Agricultural)
57. Site/Cemetery is located	   On a hillside
58. Site/Cemetery neighborhood	   Isolated
59. The Site/Cemetery is marked by	   No sign or marker
60. Does the site/cemetery marker mention:	   Jews
61. Site/Cemetery is reached by:	   Crossing other public property;Turning directly off a public road
62. Access to the Site/Cemetery is:	   Always open to all
63. Site/Cemetery is surrounded by:	   No wall or fence
64. Site/Cemetery has:	   No gate
VII. Site Appearance and Condition	
65. Approx. size (Hectars) of cemetery before WWI	0
66. Present Cemetery size (Hectars)	0
72. Removed stones are at:	
73. Vegetation overgrowth in the cemetery/site is	   A seasonal problem, preventing access

74. Water Drainage	☒   Good all year - not a problem
VIII. Tombstones and Memorial Markers	
75. Is the Cemetery/site divided into Special Sections?	☒   No
77. What is the oldest known gravestone in the cemetery?	1/1/2006
82. Inscriptions on Tombstones are in	☒   Yiddish;Ukranian
84. The Cemetery Contains	☒   Marked Mass Graves
IX. Current Use of Heritage Site	
85. Present Owner of the Cemetery/Site Property	☒   The Municipality
86. Cemetery/Site is now used for	☒   Agricultural use (crops or animal grazing);Waste Dumping
87. Properties Adjacent to Cemetery/Site are	☒   Agricultural
90. The Cemetery/Site is Visited	☒   Rarely
91. The Cemetery/Site is Visited by	☒   Private Visitors (Jewish or Non-Jewish)
X. Care and Restoration of the Site	
92. Cemetery/Site is known to have been Vandalized	☒   Never
93. What care has been taken of the Cemetery	☒   Clearing of vegetation
95. When was Restoration work done	1/7/2016
96. Has vandalism taken place since restoration	☒   No
97. How is Cemetery/Site cared for now	☒   Not at all
98. How is the Caretaker paid	☒   Not paid
XI. Structures	
99. Within the limits of the Cemetery	☒   There are NO structures
XII. Recommendations/Threats (about the site)	
101. Security Threat (Uncontrolled Access)	☒   1 No Threat
102. Weather Threat	☒   1 No Threat
103. Pollution Threat	☒   1 No Threat
104. Vegetation Threat	☒   2 Slight Threat
105. Vandalism Threat (Destruction or Defacement)	

105. Incompatible Threat (Destruction or Detachment of stones)	⌵   1 No Threat
106. Incompatible nearby development (Existing)	⌵   1 No Threat
107. Incompatible Development (Planned or proposed)	⌵   1 No Threat
XIII. Survey Background - Who Filled the Survey	
109. Name of person(s) that completed this survey	Baruch Eylon
110. Address of the person(s)	21 Sold st. Ramat Hasharon Israel
111. Telephone/Mobile of the person(s)	
111-1 Phone (Country-Area-Number)	+972-53-773-8877
112. Visited Site on	14/7/2016
113. Questionnaire Completion Date	14/7/2016
XIV. Basis for Completing the Survey	
115. Does other documentation exist	⌵   No
117. Was the site visited for the survey	⌵   Yes
118. If Yes - specify last visit date	14/7/2016
119. Who visited the site (Name & Address)	Baruch Eylon Sara Sweiry Nathan Kinsbrunner
120. Were interviews conducted for this survey	⌵   Yes
121. If interviews took place, please give name(s) of people, dates and places	Village head assistant
XV. Additional Recommendations	
122. Please enter your additional recommendations	1. Standard signage 2. Touristic brochure 3. Fix the monument
XVI. Additional Comments	

Displaying 111 of 111

Show less

### ATTACHMENTS (9)

| ✕

8. Picture (for GPS Coordinates)



14/07/2016 12:18

9-1. Town Photo - 1



14/07/2016 12:18

9-2. Town Photo - 2



14/07/2016 12:23

9-3. Town Photo - 3



14/07/2016 12:23

50-1 Photo 1



14/07/2016 12:47



50-2 Photo 2



14/07/2016 12:47



50-3 Photo 3



14/07/2016 12:48



53. Heritage Site GPS Coordinates



14/07/2016 12:48



14/07/2016 12:53



GEOLOCATION

| View | X






Leaflet (<http://leafletjs.com>) | Map data © OpenStreetMap (<http://openstreetmap.org>) contributors

REPORT EVENT LOCATIONS(11)

| X

Event	Date	Location
[Open location] 14/07/2016 12:46	14/07/2016 12:46	[48.304305, 25.682505]
[Close location]		
[8. Picture (for GPS Coordinates)] 14/07/2016 12:18	14/07/2016 12:18	
[9-1. Town Photo - 1] 14/07/2016 12:18	14/07/2016 12:18	
[9-2. Town Photo - 2] 14/07/2016 12:23	14/07/2016 12:23	
[9-3. Town Photo - 3] 14/07/2016 12:23	14/07/2016 12:23	
[50-1 Photo 1] 14/07/2016 12:47	14/07/2016 12:47	[48.304403, 25.68249]

[50-2 Photo 2] 14/07/2016 12:47	14/07/2016 12:47	 [48.304438, 25.682556]
[50-3 Photo 3] 14/07/2016 12:48	14/07/2016 12:48	 [48.30447, 25.682351]
[53. Heritage Site GPS Coordinates] 14/07/2016 12:48	14/07/2016 12:48	 [48.304421, 25.682447]

Displaying 10 of 11

Show all

IMAGES (9)

| ✕

| ✕

14/07/2016 12:18

8. Picture (for GPS Coordinates)

no location data



| ✕

14/07/2016 12:18

9-1. Town Photo - 1

no location data





14/07/2016 12:23

9-2. Town Photo - 2

| ✕  
no location data







14/07/2016 12:23

9-3. Town Photo - 3

| × no location data



14/07/2016 12:47

50-1 Photo 1

| × [48.304403, 25.68249]





14/07/2016 12:47

50-2 Photo 2

[48.304438, 25.682556]

| X





14/07/2016 12:48

50-3 Photo 3

[48.30447, 25.682351]

| ✕



14/07/2016 12:48

53. Heritage Site GPS Coordinates

[48.304421, 25.682447]

| ✕





14/07/2016 12:53

| x  
[48.304464, 25.682473]

