

GENERAL INFORMATION

Reporting user: Baruch Eylon

Org. unit: Baruch - Bokovina

Open date: 11/07/2016 11:48

Source: Mobile

Report ID: 5539431









Close date: 11/07/2016 13:34





Status: Active











Internal ID:




Receive date: 11/07/2016 13:34

REPORT FIELDS (170)

Field name	Field value
Disclaimer	
Disclaimer	Yes
I. Town Information: Present Circumstances	
1. Town Name	Hlyboka
2. Country (Current)	📍 Ukraine
3. Oblast (Province)	Chernivtsi
4. Raion (today) - Judets (1930)	Hlybotsky
5. Hebrew Name	הליבוקה
6. Romanian Name	Adâncata / Hlyboka
7. Alternate/Former Name	
7-2. German	Hlyboka
7-3. Russian	Glyboka
7-4. Ukranian	Глибока
8. Picture (for GPS Coordinates)	  ↓ (https://gaspacho-attachments.s3.amazonaws.com/1817/5539431/5539431_9.jpg?AWSAccessKeyId=AKIAQ7BDPC6QH2ARWPXJ&Expires=1734697174&Signature=Bk9Ij%2B1MGLIgeuwI05Ijvq3Ock%3D)
9. Town Photos (at least 3)	
9-1. Town Photo - 1	  ↓ (https://gaspacho-attachments.s3.amazonaws.com/1817/5539431/5539431_10.jpg?AWSAccessKeyId=AKIAQ7BDPC6QH2ARWPXJ&Expires=1734697174&Signature=IcxubkKRh%2BDs%2B29Dodpy%2F%2Fz7ZP4%3D)
9-2. Town Photo - 2	  ↓ (https://gaspacho-attachments.s3.amazonaws.com/1817/5539431/5539431_11.jpg?AWSAccessKeyId=AKIAQ7BDPC6QH2ARWPXJ&Expires=1734697174&Signature=21J4ojj%2BPuQSM1KCrwbFL012PoQ%3D)
9-3. Town Photo - 3	  ↓ (https://gaspacho-attachments.s3.amazonaws.com/1817/5539431/5539431_12.jpg?AWSAccessKeyId=AKIAO7BDPC6OH2ARWPXI&Expires=1734697174&Signature=ibpGwdfEhDvG

	dTHWyz2G6ps9PS0%3D)
9-4. Town Photo - 4	  ↓ (https://gaspacho-attachments.s3.amazonaws.com/1817/5539431/5539431_7.jpg?AWSAccessKeyId=AKIAQ7BDPC6QH2ARWPXJ&Expires=1734697174&Signature=qyDoKpk7b6kAT9ZySsUeZoRLdBs%3D)
9-5. Town Photo - 5	  ↓ (https://gaspacho-attachments.s3.amazonaws.com/1817/5539431/5539431_8.jpg?AWSAccessKeyId=AKIAQ7BDPC6QH2ARWPXJ&Expires=1734697174&Signature=jwxTY8EJu5NNIUvWcklw3LSFo8c%3D)
10. Distance (Km) from larger town	35
11. Present Total Town Population	⌵ 5,000 - 25,000
12. Present Jewish Population	⌵ None
13. Jewish Inhabitants in 1930	5413
14. Priority for Restoration	20
15. Comments about the Town	The cemetery is located in the yard of Ivan Sigidin who also looks after the cemetery and cutting the grass.
II. Town Contact People	
16. Closest Active Jewish Community	Czernowitz
17. Town Officials - Names and telephones	Mayor - Gregory Stephanovitz +380-95-032-3031 Deputy Mayor - Vassily Constantinovitz +380-50-960-5269
18. Government conservation & religious authorities - Names & contact	N/A
19. Regional political & religious contacts - contact names & phones	See municipality contacts
21. Jewish Cemetery Key Holder - name and phone	Ivan Sigidin owns the land. Mobile: +380-50-674-1369
22. Jewish Cemetery care taker - contact information	Contact Deputy mayor
III. History	
25. Jewish Population as of last Census	
25-1. Census Date	11/7/2016
25-2. Jewish Population	⌵ None
26. Historical event involving the Jews	None
27. Known Jewish individual	None
28. Date the Heritage Site was Established	1/1/2016
29. Tzadikim (צדיקים) or noteworthy related to site	None

29. Izdruženje (grupa) or noteworthiness related to site	None
30. Date of last Jewish burial in the site	1/1/2016
31. Type of Jewish Community	⌵ Other
32. Others communities using this Site	None
33. Approximate Distance (Km) from congregations using the Site	0
34. Is the site protected as a local, regional or national monument?	⌵ No
IV. Links to Websites with Town Information (Separated by ;)	
41. Links to other sources (separate by ;)	http://czernowitz.ehpes.com/czernowitz11/hilboka2012/index.html
V. Heritage Site General Information	
44. Heritage Site Name	Hlyboka cemetery
45. Heritage Site Alternate Names	
47. Heritage Site Type	⌵
48. General Site Description	An old cemetert, graves are in an orchard. some of them fallen some with no headstones.
49. Address of Heritage Site or Location vis-a-vis above mentioned Town or Village	Gyroyev Nibesnoy Sotny 186 Hlyboka
50. Heritage Site Photos (Please take at least 3)	
50-1 Photo 1	  ↓ (https://gaspacho-attachments.s3.amazonaws.com/1817/5539431/5539431_1.jpg?AWSAccessKeyId=AKIAQ7BDPC6QH2ARWPXJ&Expires=1734697174&Signature=4tf%2F331BilC99oNP6LBecj%2B7YkE%3D)
50-2 Photo 2	  ↓ (https://gaspacho-attachments.s3.amazonaws.com/1817/5539431/5539431_2.jpg?AWSAccessKeyId=AKIAQ7BDPC6QH2ARWPXJ&Expires=1734697174&Signature=WdbgGwk5AgBfaPjpUMiYgTbv8v4%3D)
50-3 Photo 3	  ↓ (https://gaspacho-attachments.s3.amazonaws.com/1817/5539431/5539431_3.jpg?AWSAccessKeyId=AKIAQ7BDPC6QH2ARWPXJ&Expires=1734697174&Signature=zgAECxYGbDacBHr0SQ1UVEkNn7s%3D)
50-4 Photo 4	  ↓ (https://gaspacho-attachments.s3.amazonaws.com/1817/5539431/5539431_4.jpg?AWSAccessKeyId=AKIAQ7BDPC6QH2ARWPXJ&Expires=1734697174&Signature=tS%2Fqlwa63dP%2BpNotxIWvL%2BINk6l%3D)
50-5 Photo 5	  ↓ (https://gaspacho-attachments.s3.amazonaws.com/1817/5539431/5539431_5.jpg?AWSAccessKeyId=AKIAQ7BDPC6QH2ARWPXJ&Expires=1734697174&Signature=B3WiksYXfsHdHqgvUToFFYclg7o%3D)

51. Heritage Site Current Status	☑ Destroyed
52. Heritage Site Address	See above
53. Heritage Site GPS Coordinates	   (https://gaspacho-attachments.s3.amazonaws.com/1817/5539431/5539431_6.jpg?AWSAccessKeyId=AKIAQ7BDPC6QH2ARWPXJ&Expires=1734697174&Signature=%2F%2FGc3VFIj%2F5nbU2qYfpjMbedRmw%3D)
54. Date of Destruction	1/1/2016
55. Last Update Date	11/7/2016
VI. Heritage Site Location, Markers, Access, Security	
56. Site/Cemetery Location	☑ Rural (Agricultural)
57. Site/Cemetery is located	☑ On flat land
58. Site/Cemetery neighborhood	☑ Other
59. The Site/Cemetery is marked by	☑ No sign or marker
61. Site/Cemetery is reached by:	☑ Turning directly off a public road
62. Access to the Site/Cemetery is:	☑ Open with permission
63. Site/Cemetery is surrounded by:	☑ A continuously masonry wall
64. Site/Cemetery has:	☑ A Gate that does NOT lock
VII. Site Appearance and Condition	
65. Approx. size (Hectars) of cemetery before WWI	1
66. Present Cemetery size (Hectars)	1
67. Approx. number of visible gravestones	☑ 11-25
68. Approx. number of gravestones in original location	☑ 11-25
69. Approx. number of stones in cemetery - NOT in original location	☑ 1-10
70. Approx. % of surviving stones toppled or broken	☑ Less than 25%
71. Is location of removed stones known?	☑ No
72. Removed stones are at:	
73. Vegetation overgrowth in the cemetery/site is	☑ Not a problem
74. Water Drainage	☑ A seasonal problem

VIII. Tombstones and Memorial Markers	
75. Is the Cemetery/site divided into Special Sections?	✘ No
77. What is the oldest known gravestone in the cemetery?	1/1/1948
78. Tombstones in the Cemetery are datable from	✘ 20th Century
79. Tombstones and Memorial Markers are made of	✘ Sandstone
80. The Cemetery Contains Tombstones that are	✘ Finely Smoothed and Inscribed Stones
81. The Cemetery has Tombstones	✘ None of the above
82. Inscriptions on Tombstones are in	✘ Hebrew
84. The Cemetery Contains	✘ Marked Mass Graves
IX. Current Use of Heritage Site	
85. Present Owner of the Cemetery/Site Property	✘ Private individual(s)
86. Cemetery/Site is now used for	✘ Agricultural use (crops or animal grazing)
87. Properties Adjacent to Cemetery/Site are	✘ Agricultural
88. Compared to 1939, the cemetery boundaries enclose	✘ The Same Area
90. The Cemetery/Site is Visited	✘ Occasionally
91. The Cemetery/Site is Visited by	✘ Private Visitors (Jewish or Non-Jewish)
X. Care and Restoration of the Site	
92. Cemetery/Site is known to have been Vandalized	✘ Never
93. What care has been taken of the Cemetery	✘ Clearing of vegetation
94. If Restoration was carried out - who was responsible for the work	✘ Local non-Jewish residents
96. Has vandalism taken place since restoration	✘ No
97. How is Cemetery/Site cared for now	✘ Regular caretaker
98. How is the Caretaker paid	✘ Not paid
XI. Structures	
99. Within the limits of the Cemetery	✘ There are NO structures
XII. Recommendations/Threats (about the site)	

101. Security Threat (Uncontrolled Access)	⌵ 1 No Threat
102. Weather Threat	⌵ 2 Slight Threat
103. Pollution Threat	⌵ 1 No Threat
104. Vegetation Threat	⌵ 2 Slight Threat
105. Vandalism Threat (Destruction or Defacement of stones)	⌵ 1 No Threat
106. Incompatible nearby development (Existing)	⌵ 1 No Threat
107. Incompatible Development (Planned or proposed)	⌵ 1 No Threat
XIII. Survey Background - Who Filled the Survey	
109. Name of person(s) that completed this survey	Baruch Eylon Nathan Kinsbrunner Sara Sweiry
110. Address of the person(s)	baruch@eylonconsulting.com
111. Telephone/Mobile of the person(s)	
111-1 Phone (Country-Area-Number)	+972-53-7738877
112. Visited Site on	11/7/2016
113. Questionnaire Completion Date	11/7/2016
XIV. Basis for Completing the Survey	
114. What Documentation was used to complete the survey	Interviews with land owner, Mayor and deputy mayor
115. Does other documentation exist	⌵ No
117. Was the site visited for the survey	⌵ Yes
118. If Yes - specify last visit date	11/7/2016
119. Who visited the site (Name & Address)	See above. all 3
120. Were interviews conducted for this survey	⌵ Yes
121. If interviews took place, please give name(s) of people, dates and places	Listed above
XV. Additional Recommendations	
122. Please enter your additional recommendations	Need to build a gate and a small bridge to cemetery entrance. Need to put signs on the road. create a touristic brochure.
XVI. Additional Comments	

50-1 Photo 1



11/07/2016 11:50



50-2 Photo 2



11/07/2016 11:51



50-3 Photo 3



11/07/2016 11:51



50-4 Photo 4



11/07/2016 11:52



50-5 Photo 5



11/07/2016 11:53



53. Heritage Site GPS Coordinates



11/07/2016 11:54



9-4. Town Photo - 4



11/07/2016 12:07



9-5. Town Photo - 5



11/07/2016 12:09

8. Picture (for GPS Coordinates)



11/07/2016 12:19



9-1. Town Photo - 1



11/07/2016 12:20



9-2. Town Photo - 2



11/07/2016 12:20



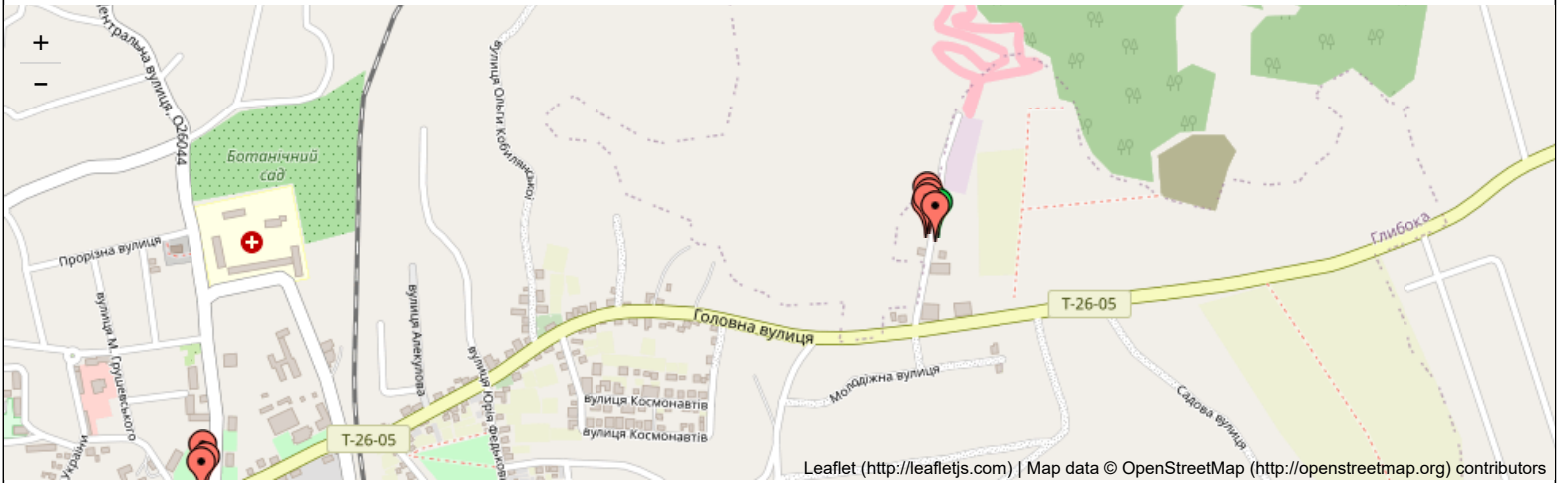
9-3. Town Photo - 3



11/07/2016 12:26



11/07/2016 12:30



Leaflet (<http://leafletjs.com>) | Map data © OpenStreetMap (<http://openstreetmap.org>) contributors

REPORT EVENT LOCATIONS(15)

| ✕

Event	Date	Location
[Open location] 11/07/2016 11:48	11/07/2016 11:48	[48.09036, 25.947946]
[Close location]		
[50-1 Photo 1] 11/07/2016 11:50	11/07/2016 11:50	[48.090343, 25.947621]
[50-2 Photo 2] 11/07/2016 11:51	11/07/2016 11:51	[48.090438, 25.947681]
[50-3 Photo 3] 11/07/2016 11:51	11/07/2016 11:51	[48.090438, 25.947681]
[50-4 Photo 4] 11/07/2016 11:52	11/07/2016 11:52	[48.090627, 25.947651]
[50-5 Photo 5] 11/07/2016 11:53	11/07/2016 11:53	[48.090442, 25.947668]
[53. Heritage Site GPS Coordinates] 11/07/2016 11:54	11/07/2016 11:54	[48.090527, 25.947693]
[9-4. Town Photo - 4] 11/07/2016 12:07	11/07/2016 12:07	[48.090294, 25.947841]
[9-5. Town Photo - 5] 11/07/2016 12:09	11/07/2016 12:09	

Displaying 10 of 15

Show all

IMAGES (13)


| ✕

| ✕

11/07/2016 11:50

50-1 Photo 1

[48.090343, 25.947621]





11/07/2016 11:51

50-2 Photo 2

[48.090438, 25.947681]





11/07/2016 11:51

50-3 Photo 3

[48.090438, 25.947681]

| X



11/07/2016 11:52

50-4 Photo 4

[48.090627, 25.947651]

| X





11/07/2016 11:53

50-5 Photo 5

[48.090442, 25.947668]



11/07/2016 11:54

53. Heritage Site GPS Coordinates


[48.090527, 25.947693]



11/07/2016 12:07

9-4. Town Photo - 4

[48.090294, 25.947841]





11/07/2016 12:09

9-5. Town Photo - 5

| ✕
no location data



11/07/2016 12:19

8. Picture (for GPS Coordinates)

[48.085721, 25.928096]




11/07/2016 12:20

9-1. Town Photo - 1

[48.085648, 25.927956]





| ✕

11/07/2016 12:20

9-2. Town Photo - 2

[48.085973, 25.928006]



| ✕

11/07/2016 12:26

9-3. Town Photo - 3

no location data




11/07/2016 12:30

| X

no location data





Netalizer

version 5.7.1 2024-11-03