




































REPORT FIELDS (170)



Field name	Field value
Disclaimer	
Disclaimer	Yes
I. Town Information: Present Circumstances	
1. Town Name	Kyselytsi
2. Country (Current)	📍 Ukraine
3. Oblast (Province)	Chernivtsi
4. Raion (today) - Judets (1930)	Radautz
5. Hebrew Name	קיסילב
6. Romanian Name	Chiselîteni
7. Alternate/Former Name	
8. Picture (for GPS Coordinates)	  ↓ (https://gaspacho-attachments.s3.amazonaws.com/1817/5581183/5581183_1.jpg?AWSAccessKeyId=AKIAQ7BDPC6QH2ARWPXJ&Expires=1734695189&Signature=52GVPO3J13%2Fl0ytYvMRncrCUXYY%3D)
9. Town Photos (at least 3)	
9-1. Town Photo - 1	  ↓ (https://gaspacho-attachments.s3.amazonaws.com/1817/5581183/5581183_2.jpg?AWSAccessKeyId=AKIAQ7BDPC6QH2ARWPXJ&Expires=1734695189&Signature=MyIhXFn4p%2BDSaYe558BPwNZdZso%3D)
9-2. Town Photo - 2	  ↓ (https://gaspacho-attachments.s3.amazonaws.com/1817/5581183/5581183_9.jpg?AWSAccessKeyId=AKIAQ7BDPC6QH2ARWPXJ&Expires=1734695189&Signature=IQcCZxWyPTDxk2elr3Qgh7U0LfU%3D)
9-3. Town Photo - 3	  ↓ (https://gaspacho-attachments.s3.amazonaws.com/1817/5581183/5581183_10.jpg?AWSAccessKeyId=AKIAQ7BDPC6QH2ARWPXJ&Expires=1734695189&Signature=J2UM38xE7tjcapFL7i0UgAPD4E%3D)
10. Distance (Km) from larger town	43
11. Present Total Town Population	📍 1,000 - 5,000
12. Present Jewish Population	📍 None
13. Jewish Inhabitants in 1930	11
14. Priority for Restoration	∞∞

14. Priority for restoration	00
II. Town Contact People	
16. Closest Active Jewish Community	Chernivtsi
17. Town Officials - Names and telephones	Head of the village Valery Vassilyevitz +380-95-82-96467 email 04417487@mail.gov.ua
21. Jewish Cemetery Key Holder - name and phone	None
III. History	
24. Jewish Community - earliest date known	1/7/1900
25. Jewish Population as of last Census	
25-1. Census Date	15/7/2016
25-2. Jewish Population	⌵ 100 - 1,000
26. Historical event involving the Jews	All 150 Jews were murdered where the monument is now, on 29-30 July 1941
28. Date the Heritage Site was Established	1/7/2001
31. Type of Jewish Community	⌵ Orthodox - Hasidic
33. Approximate Distance (Km) from congregations using the Site	43
34. Is the site protected as a local, regional or national monument?	⌵ No
IV. Links to Websites with Town Information (Separated by ;)	
V. Heritage Site General Information	
44. Heritage Site Name	Kyseliv memorial monument
45. Heritage Site Alternate Names	
47. Heritage Site Type	⌵
49. Address of Heritage Site or Location vis-a-vis above mentioned Town or Village	In the fields. Ask help from municipality to get there.
50. Heritage Site Photos (Please take at least 3)	
50-1 Photo 1	   (https://gaspacho-attachments.s3.amazonaws.com/1817/5581183/5581183_3.jpg?AWSAccessKeyId=AKIAQ7BDPC6QH2ARWPXJ&Expires=1734695189&Signature=jjx7nfjgnH2qXOKdrqijWX%2Fu36Y%3D)
50-2 Photo 2	   (https://gaspacho-attachments.s3.amazonaws.com/1817/5581183/5581183_4.jpg?AWSAccessKeyId=AKIAQ7BDPC6QH2ARWPXJ&Expires=1734695189&Signature=bM6VMLZqwFMPyCto0UJkhjcFarE%3D)

50-3 Photo 3	   (https://gazpacho-attachments.s3.amazonaws.com/1817/5581183/5581183_5.jpg?AWSAccessKeyId=AKIAQ7BDPC6QH2ARWPXJ&Expires=1734695189&Signature=oj1G4ltujFbXnqnDHFfbuzm4ImA%3D)
50-4 Photo 4	   (https://gazpacho-attachments.s3.amazonaws.com/1817/5581183/5581183_7.jpg?AWSAccessKeyId=AKIAQ7BDPC6QH2ARWPXJ&Expires=1734695189&Signature=JkdwX%2FubDumkehCm%2F2CUp3JFFQc%3D)
51. Heritage Site Current Status	 Destroyed
52. Heritage Site Address	The monument is in the fields out of village. Use the GPS coordinates or guide from village. In this place 150 Jews were murdered.
53. Heritage Site GPS Coordinates	   (https://gazpacho-attachments.s3.amazonaws.com/1817/5581183/5581183_8.jpg?AWSAccessKeyId=AKIAQ7BDPC6QH2ARWPXJ&Expires=1734695189&Signature=%2B4BbZx5xvU64%2FozbM1UWLEac5KM%3D)
55. Last Update Date	15/7/2016
VI. Heritage Site Location, Markers, Access, Security	
56. Site/Cemetery Location	 Rural (Agricultural)
57. Site/Cemetery is located	 On a hillside
58. Site/Cemetery neighborhood	 Isolated
59. The Site/Cemetery is marked by	 Sign or plaque in local language
60. Does the site/cemetery marker mention:	 Jews
61. Site/Cemetery is reached by:	 Crossing other public property
62. Access to the Site/Cemetery is:	 Always open to all
63. Site/Cemetery is surrounded by:	 No wall or fence
64. Site/Cemetery has:	 No gate
VII. Site Appearance and Condition	
65. Approx. size (Hectars) of cemetery before WWI	0
66. Present Cemetery size (Hectars)	0
72. Removed stones are at:	
73. Vegetation overgrowth in the cemetery/site is	 A seasonal problem, preventing access
74. Water Drainage	 A seasonal problem
VIII. Tombstones and Memorial Markers	

84. The Cemetery Contains	✘ Marked Mass Graves
IX. Current Use of Heritage Site	
85. Present Owner of the Cemetery/Site Property	✘ The Municipality
86. Cemetery/Site is now used for	✘ Agricultural use (crops or animal grazing)
87. Properties Adjacent to Cemetery/Site are	✘ Agricultural
90. The Cemetery/Site is Visited	✘ Rarely
91. The Cemetery/Site is Visited by	✘ Private Visitors (Jewish or Non-Jewish)
X. Care and Restoration of the Site	
92. Cemetery/Site is known to have been Vandalized	✘ Occasionally , since 2000
93. What care has been taken of the Cemetery	✘ No Maintenance
94. If Restoration was carried out - who was responsible for the work	✘ Jewish individuals abroad
95. When was Restoration work done	1/1/2001
96. Has vandalism taken place since restoration	✘ Yes
97. How is Cemetery/Site cared for now	✘ Not at all
98. How is the Caretaker paid	✘ Not paid
XI. Structures	
99. Within the limits of the Cemetery	✘ There are NO structures
XII. Recommendations/Threats (about the site)	
101. Security Threat (Uncontrolled Access)	✘ 2 Slight Threat
102. Weather Threat	✘ 1 No Threat
103. Pollution Threat	✘ 1 No Threat
104. Vegetation Threat	✘ 2 Slight Threat
105. Vandalism Threat (Destruction or Defacement of stones)	✘ 2 Slight Threat
106. Incompatible nearby development (Existing)	✘ 1 No Threat
107. Incompatible Development (Planned or proposed)	✘ 1 No Threat
108. Provide information about level 4, 5 Threats	The monument is far from the village

XIII. Survey Background - Who Filled the Survey	
109. Name of person(s) that completed this survey	Baruch Eylon
110. Address of the person(s)	21 Sold st. Ramat Hasharon Israel
111. Telephone/Mobile of the person(s)	
111-1 Phone (Country-Area-Number)	+972-53-773-8877
112. Visited Site on	15/7/2016
113. Questionnaire Completion Date	15/7/2016
XIV. Basis for Completing the Survey	
114. What Documentation was used to complete the survey	Internet
117. Was the site visited for the survey	☑ Yes
118. If Yes - specify last visit date	15/7/2016
119. Who visited the site (Name & Address)	Baruch Eylon Sara Sweiry Nathan Kinsbrunner
120. Were interviews conducted for this survey	☑ Yes
121. If interviews took place, please give name(s) of people, dates and places	Head of village
XV. Additional Recommendations	
122. Please enter your additional recommendations	1. Standard signage in the village, route to the monument and at the monument. 2. Contact Mr s. Lanti Rodal from Canada who built the monument, get the text of the original inscription and restore it. 3. Publish list of the victims on internet
XVI. Additional Comments	

Displaying 109 of 109

Show less

ATTACHMENTS (9)




8. Picture (for GPS Coordinates)



15/07/2016 11:30



9-1. Town Photo - 1



15/07/2016 11:30



50-1 Photo 1



15/07/2016 11:39



50-2 Photo 2



50-3 Photo 3



50-4 Photo 4





15/07/2016 11:41



15/07/2016 11:42



15/07/2016 11:46



53. Heritage Site GPS Coordinates



15/07/2016 11:46



9-2. Town Photo - 2



15/07/2016 12:44



9-3. Town Photo - 3

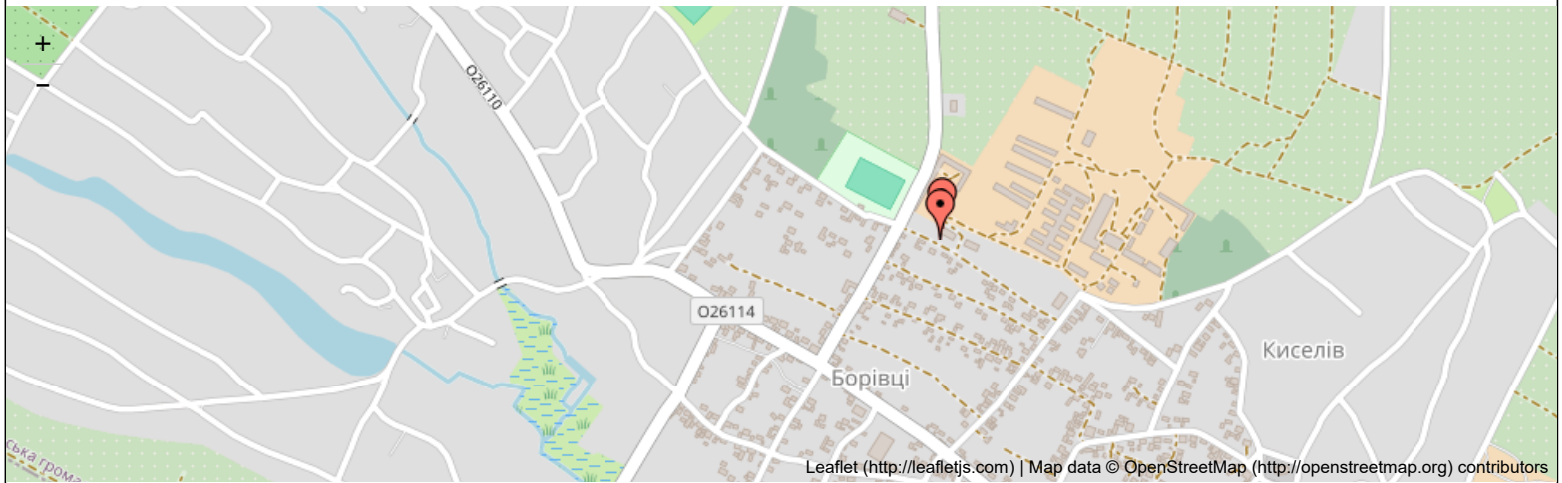


15/07/2016 12:45



GEOLOCATION

| View | X



REPORT EVENT LOCATIONS(11)

| X

Event	Date	Location
[Open location]		
[Close location]		
[8. Picture (for GPS Coordinates)] 15/07/2016 11:30	15/07/2016 11:30	[48.584621, 25.651155]
[9-1. Town Photo - 1] 15/07/2016 11:30	15/07/2016 11:30	[48.584816, 25.651196]
[50-1 Photo 1] 15/07/2016 11:39	15/07/2016 11:39	[48.58918, 25.669238]
[50-2 Photo 2] 15/07/2016 11:41	15/07/2016 11:41	[48.589282, 25.669289]
[50-3 Photo 3] 15/07/2016 11:42	15/07/2016 11:42	[48.589273, 25.669493]
[50-4 Photo 4] 15/07/2016 11:46	15/07/2016 11:46	[48.589193, 25.669475]
[53. Heritage Site GPS Coordinates] 15/07/2016 11:46	15/07/2016 11:46	[48.589175, 25.66925]

Displaying 10 of 11

Show all

IMAGES (9)

| ✕

| ✕

15/07/2016 11:30

8. Picture (for GPS Coordinates)

[48.584621, 25.651155]



15/07/2016 11:30

9-1. Town Photo - 1

[48.584816, 25.651196]

| ✕





15/07/2016 11:39

50-1 Photo 1

[48.58918, 25.669238]

| X



15/07/2016 11:41

50-2 Photo 2

[48.589282, 25.669289]



15/07/2016 11:42

50-3 Photo 3

[48.589273, 25.669493]





15/07/2016 11:46

50-4 Photo 4

[48.589193, 25.669475]

| ✕



15/07/2016 11:46

53. Heritage Site GPS Coordinates

[48.589175, 25.66925]



15/07/2016 12:44

9-2. Town Photo - 2

[48.575183, 25.657006]

