

GENERAL INFORMATION

Reporting user: Baruch Eylon

Org. unit: Baruch - Bokovina

Open date: 14/07/2016 11:17

Source: Mobile

Report ID: 5575719









Close date: 14/07/2016 14:27



Status: Active

















Internal ID:

Receive date: 14/07/2016 14:27

REPORT FIELDS (170)

Field name	Field value
Disclaimer	
Disclaimer	Yes
I. Town Information: Present Circumstances	
1. Town Name	Stanestie pe Ceremus Unter-
2. Country (Current)	📍 Ukraine
3. Oblast (Province)	Chernivtsi
4. Raion (today) - Judets (1930)	Storozhynets
5. Hebrew Name	סטנשטי - ע"נ צ'רמוש תחתית
6. Romanian Name	Stăneștii-de-Jos-pe-Ceremuș
7. Alternate/Former Name	
8. Picture (for GPS Coordinates)	  ↓ (https://gaspacho-attachments.s3.amazonaws.com/1817/5575719/5575719_2.jpg?AWSAccessKeyId=AKIAQ7BDPC6QH2ARWPXJ&Expires=1734696190&Signature=%2BQ3eytaqvojArOs606r6csRrfHU%3D)
9. Town Photos (at least 3)	
9-1. Town Photo - 1	  ↓ (https://gaspacho-attachments.s3.amazonaws.com/1817/5575719/5575719_3.jpg?AWSAccessKeyId=AKIAQ7BDPC6QH2ARWPXJ&Expires=1734696190&Signature=KuKUdMISoKdKP89lcfBJYfPyr8Y%3D)
9-2. Town Photo - 2	  ↓ (https://gaspacho-attachments.s3.amazonaws.com/1817/5575719/5575719_4.jpg?AWSAccessKeyId=AKIAQ7BDPC6QH2ARWPXJ&Expires=1734696190&Signature=kiHzUzHSsQEKCW%2FWLgs7zVysF7s%3D)
9-3. Town Photo - 3	  ↓ (https://gaspacho-attachments.s3.amazonaws.com/1817/5575719/5575719_5.jpg?AWSAccessKeyId=AKIAQ7BDPC6QH2ARWPXJ&Expires=1734696190&Signature=qajgb3Ed1ATMWXf9hFrKtDNpF%2BQ%3D)
10. Distance (Km) from larger town	40
11. Present Total Town Population	📍 1,000 - 5,000

12. Present Jewish Population	⌵ None
13. Jewish Inhabitants in 1930	953
14. Priority for Restoration	1
15. Comments about the Town	There are several parts of the village - upper, lower etc.
II. Town Contact People	
16. Closest Active Jewish Community	Czernowitz
17. Town Officials - Names and telephones	Ivan demitrivitch +380-50-186-2102 stanivci@yandex.ua +380-236-34521 +380-236-34522
21. Jewish Cemetery Key Holder - name and phone	Contact Municipality
III. History	
24. Jewish Community - earliest date known	1/1/1900
25. Jewish Population as of last Census	
25-1. Census Date	1/7/2016
25-2. Jewish Population	⌵ 100 - 1,000
28. Date the Heritage Site was Established	1/1/1900
30. Date of last Jewish burial in the site	14/7/1941
31. Type of Jewish Community	⌵ Orthodox - Hasidic
32. Others communities using this Site	Drazhinets and other nearby villages
34. Is the site protected as a local, regional or national monument?	⌵ No
IV. Links to Websites with Town Information (Separated by ;)	
V. Heritage Site General Information	
44. Heritage Site Name	Drazhinets (Lower) Jewish cemetery
45. Heritage Site Alternate Names	
47. Heritage Site Type	⌵
48. General Site Description	The cemetery is at tophill between fields. it is large but very overgrown so you can't enter it!
49. Address of Heritage Site or Location vis-a-vis above mentioned Town or Village	In the field. Use the GPS coordinates to get there or ask help from locals (need to speak Ukrainian).
50. Heritage Site Photos (Please take at least 3)	
	 

50-1 Photo 1	 (https://gaspacho-attachments.s3.amazonaws.com/1817/5575719/5575719_6.jpg?AWSAccessKeyId=AKIAQ7BDPC6QH2ARWPXJ&Expires=1734696190&Signature=UzHrW3zX1xnpO0iowKWFHvSxhKM%3D)
50-2 Photo 2	   (https://gaspacho-attachments.s3.amazonaws.com/1817/5575719/5575719_8.jpg?AWSAccessKeyId=AKIAQ7BDPC6QH2ARWPXJ&Expires=1734696190&Signature=OyfbYwvdZUQFIbUR%2BxAQL0ZsU3g%3D)
50-3 Photo 3	   (https://gaspacho-attachments.s3.amazonaws.com/1817/5575719/5575719_9.jpg?AWSAccessKeyId=AKIAQ7BDPC6QH2ARWPXJ&Expires=1734696190&Signature=i8pjj9ov0HxsfpZ55FWXVqjqHkk%3D)
50-4 Photo 4	   (https://gaspacho-attachments.s3.amazonaws.com/1817/5575719/5575719_10.jpg?AWSAccessKeyId=AKIAQ7BDPC6QH2ARWPXJ&Expires=1734696190&Signature=xDKHwF0wgLGiUxuyZNf15y2RBhA%3D)
50-5 Photo 5	   (https://gaspacho-attachments.s3.amazonaws.com/1817/5575719/5575719_11.jpg?AWSAccessKeyId=AKIAQ7BDPC6QH2ARWPXJ&Expires=1734696190&Signature=vLALxZ7fBg64O26VsTPlpyOnCg0%3D)
52. Heritage Site Address	In the fields. Ask local to take you
53. Heritage Site GPS Coordinates	   (https://gaspacho-attachments.s3.amazonaws.com/1817/5575719/5575719_12.jpg?AWSAccessKeyId=AKIAQ7BDPC6QH2ARWPXJ&Expires=1734696190&Signature=4%2FOCMRA0qiAMkqgIKGAspdfpc4E%3D)
54. Date of Destruction	1/7/2016
55. Last Update Date	14/7/2016
VI. Heritage Site Location, Markers, Access, Security	
56. Site/Cemetery Location	<input checked="" type="checkbox"/> Rural (Agricultural)
57. Site/Cemetery is located	<input checked="" type="checkbox"/> On a hillside
58. Site/Cemetery neighborhood	<input checked="" type="checkbox"/> Separate but near other cemetery/sites
59. The Site/Cemetery is marked by	<input checked="" type="checkbox"/> No sign or marker
61. Site/Cemetery is reached by:	<input checked="" type="checkbox"/> Turning directly off a public road
62. Access to the Site/Cemetery is:	<input checked="" type="checkbox"/> Always open to all
63. Site/Cemetery is surrounded by:	<input checked="" type="checkbox"/> No wall or fence
64. Site/Cemetery has:	<input checked="" type="checkbox"/> No gate
VII. Site Appearance and Condition	
65. Approx. size (Hectars) of cemetery before WWI	

I	2
66. Present Cemetery size (Hectars)	2
67. Approx. number of visible gravestones	⌵ 501-1000
68. Approx. number of gravestones in original location	⌵ 501-1000
72. Removed stones are at:	
73. Vegetation overgrowth in the cemetery/site is	⌵ A constant problem - damaging tombstones
74. Water Drainage	⌵ A seasonal problem
VIII. Tombstones and Memorial Markers	
78. Tombstones in the Cemetery are datable from	⌵ 20th Century
80. The Cemetery Contains Tombstones that are	⌵ Flat Shaped Stones; Flat Stones with Carved relief Decoration
81. The Cemetery has Tombstones	⌵ With Traces of Painting on their Surfaces
82. Inscriptions on Tombstones are in	⌵ Hebrew; Yiddish; Ukranian
84. The Cemetery Contains	⌵ No known Mass Graves
IX. Current Use of Heritage Site	
85. Present Owner of the Cemetery/Site Property	⌵ The Municipality
86. Cemetery/Site is now used for	⌵ Agricultural use (crops or animal grazing)
87. Properties Adjacent to Cemetery/Site are	⌵ Agricultural
88. Compared to 1939, the cemetery boundaries enclose	⌵ The Same Area
90. The Cemetery/Site is Visited	⌵ Rarely
91. The Cemetery/Site is Visited by	⌵ Private Visitors (Jewish or Non-Jewish)
X. Care and Restoration of the Site	
92. Cemetery/Site is known to have been Vandalized	⌵ Never
93. What care has been taken of the Cemetery	⌵ No Maintenance
96. Has vandalism taken place since restoration	⌵ No
97. How is Cemetery/Site cared for now	⌵ Not at all
98. How is the Caretaker paid	⌵ Not paid
XI. Structures	

99. Within the limits of the Cemetery	⌵ There are NO structures
XII. Recommendations/Threats (about the site)	
101. Security Threat (Uncontrolled Access)	⌵ 1 No Threat
102. Weather Threat	⌵ 1 No Threat
103. Pollution Threat	⌵ 1 No Threat
104. Vegetation Threat	⌵ 5 Very Serious Threat
105. Vandalism Threat (Destruction or Defacement of stones)	⌵ 1 No Threat
106. Incompatible nearby development (Existing)	⌵ 1 No Threat
107. Incompatible Development (Planned or proposed)	⌵ 1 No Threat
108. Provide information about level 4, 5 Threats	It is impossible to get in. It protects the tombstones.
XIII. Survey Background - Who Filled the Survey	
109. Name of person(s) that completed this survey	Baruch Eylon
110. Address of the person(s)	21 Sold st. Ramat Hasharon Israel
111. Telephone/Mobile of the person(s)	
111-1 Phone (Country-Area-Number)	+972-53-773-8877
112. Visited Site on	14/7/2016
113. Questionnaire Completion Date	14/7/2016
XIV. Basis for Completing the Survey	
114. What Documentation was used to complete the survey	The book "The Shoah of northern Bukovina Jews" and the internet
115. Does other documentation exist	⌵ Yes
116. If yes, why wasn't it used	⌵ It is too general
117. Was the site visited for the survey	⌵ Yes
118. If Yes - specify last visit date	14/7/2016
119. Who visited the site (Name & Address)	Baruch Eylon Sara Sweiry Nathan Kinsbrunner
120. Were interviews conducted for this survey	⌵ Yes
121. If interviews took place, please give name(s) of people, dates and places	Mayor's admin

XV. Additional Recommendations

122. Please enter your additional recommendations

1. standard signage 2. Clean the cemetery from vegetation 3. fix tombstones

XVI. Additional Comments

Displaying 118 of 118

Show less

ATTACHMENTS (14)



8. Picture (for GPS Coordinates)



14/07/2016 11:18



9-1. Town Photo - 1



14/07/2016 11:25



9-2. Town Photo - 2



14/07/2016 11:29



9-3. Town Photo - 3



14/07/2016 11:30



50-1 Photo 1



14/07/2016 11:31



50-2 Photo 2



14/07/2016 11:31



50-3 Photo 3



14/07/2016 11:32



50-4 Photo 4



14/07/2016 11:34



50-5 Photo 5



14/07/2016 11:35



53. Heritage Site GPS Coordinates



14/07/2016 11:36



14/07/2016 11:37



14/07/2016 11:37





14/07/2016 11:39



14/07/2016 11:40



GEOLOCATION

| View | X



REPORT EVENT LOCATIONS(16)

| X

Event	Date	Location
[Open location] 14/07/2016 11:18	14/07/2016 11:18	[48.324233, 25.568914]
[Close location]		
[8. Picture (for GPS Coordinates)] 14/07/2016 11:18	14/07/2016 11:18	[48.324233, 25.568914]
[9-1. Town Photo - 1] 14/07/2016 11:25	14/07/2016 11:25	[48.324252, 25.569135]
[9-2. Town Photo - 2] 14/07/2016 11:29	14/07/2016 11:29	[48.320149, 25.562506]
[9-3. Town Photo - 3] 14/07/2016 11:30	14/07/2016 11:30	[48.320149, 25.562506]
[50-1 Photo 1] 14/07/2016 11:31	14/07/2016 11:31	[48.320169, 25.562529]
[50-2 Photo 2] 14/07/2016 11:31	14/07/2016 11:31	[48.320052, 25.562205]
[50-3 Photo 3] 14/07/2016 11:32	14/07/2016 11:32	[48.320017, 25.562466]
[50-4 Photo 4] 14/07/2016 11:34	14/07/2016 11:34	[48.319903, 25.56219]

Displaying 10 of 16

Show all

IMAGES (14)


| X

| X

14/07/2016 11:18

8. Picture (for GPS Coordinates)

[48.324233, 25.568914]



14/07/2016 11:25

9-1. Town Photo - 1

[48.324252, 25.569135]





| ✕

14/07/2016 11:29

9-2. Town Photo - 2

[48.320149, 25.562506]



| ✕

14/07/2016 11:30

9-3. Town Photo - 3

[48.320149, 25.562506]



| X

14/07/2016 11:31

50-1 Photo 1

[48.320169, 25.562529]





14/07/2016 11:31

50-2 Photo 2


[48.320052, 25.562205]



14/07/2016 11:32

50-3 Photo 3

[48.320017, 25.562466]






14/07/2016 11:34

50-4 Photo 4

[48.319903, 25.56219]

| ×





14/07/2016 11:35

50-5 Photo 5

[48.319907, 25.562147]

| ✕



14/07/2016 11:36

53. Heritage Site GPS Coordinates

[48.320067, 25.562343]

| ✕






14/07/2016 11:37

| ✕
[48.319663, 25.561964]





| X

14/07/2016 11:37


[48.319663, 25.561964]



| X

14/07/2016 11:39

[48.319553, 25.561663]





14/07/2016 11:40

| ✕

[48.319679, 25.562043]

