

GENERAL INFORMATION

Reporting user: Baruch Eylon

Org. unit: Baruch - Bokovina

Open date: 14/07/2016 08:39

Source: Mobile

Report ID: 5572214









Close date: 14/07/2016 09:49

Status: Active






















Internal ID:

Receive date: 14/07/2016 11:16

REPORT FIELDS (170)

Field name	Field value
Disclaimer	
Disclaimer	Yes
I. Town Information: Present Circumstances	
1. Town Name	Storozynetz
2. Country (Current)	🇺🇦 Ukraine
3. Oblast (Province)	Storozynetz
4. Raion (today) - Judets (1930)	Storozhynets
5. Hebrew Name	סטרוז'ינץ
6. Romanian Name	Storojineț
7. Alternate/Former Name	
7-4. Ukranian	Сторожинець
8. Picture (for GPS Coordinates)	  ↓ (https://gaspacho-attachments.s3.amazonaws.com/1817/5572214/5572214_1.jpg?AWSAccessKeyId=AKIAQ7BDPC6QH2ARWPXJ&Expires=1734696750&Signature=3P0iaA0XC18q5608li9r0t0KLM4%3D)
9. Town Photos (at least 3)	
9-1. Town Photo - 1	  ↓ (https://gaspacho-attachments.s3.amazonaws.com/1817/5572214/5572214_2.jpg?AWSAccessKeyId=AKIAQ7BDPC6QH2ARWPXJ&Expires=1734696750&Signature=nAs9cIO6uc2V3V329ec3ie%2Fd5nY%3D)
9-2. Town Photo - 2	  ↓ (https://gaspacho-attachments.s3.amazonaws.com/1817/5572214/5572214_10.jpg?AWSAccessKeyId=AKIAQ7BDPC6QH2ARWPXJ&Expires=1734696750&Signature=Oo7FUSmpOduTE5Tks0UKwjYDxFw%3D)
9-3. Town Photo - 3	  ↓ (https://gaspacho-attachments.s3.amazonaws.com/1817/5572214/5572214_11.jpg?AWSAccessKeyId=AKIAQ7BDPC6QH2ARWPXJ&Expires=1734696750&Signature=PtzlaoVnk9xWVPIISjdR60mtCyU%3D)
10. Distance (Km) from larger town	20

11. Present Total Town Population	⌵ 5,000 - 25,000
12. Present Jewish Population	⌵ Under 10
13. Jewish Inhabitants in 1930	8611
14. Priority for Restoration	1
15. Comments about the Town	There is a cemetery part of which is in good shape and the other is overgrown and not taken care of. There was a synagogue which is now a gypsy market. The municipality will help if we bring funding
II. Town Contact People	
16. Closest Active Jewish Community	Chernivtsi
17. Town Officials - Names and telephones	Ilya Vassilich deputy mayor email stor-misk-r@ukr.net tel: +380-66-172-5160
III. History	
24. Jewish Community - earliest date known	1/1/1900
25. Jewish Population as of last Census	
28. Date the Heritage Site was Established	1/1/1900
30. Date of last Jewish burial in the site	1/1/1989
31. Type of Jewish Community	⌵ Orthodox - Hasidic
34. Is the site protected as a local, regional or national monument?	⌵ No
IV. Links to Websites with Town Information (Separated by ;)	
41. Links to other sources (separate by ;)	http://www.eylonconsulting.com/bukovina/blog/?p=389 ; http://czernowitz.ehpes.com/czernowitz11/storojinet/index.html ; http://www.bing.com/maps/default.aspx?v=2&cp=48.158929~25.737963&style=h&lvl=13&tilt=-90&dir=0&alt=-1000 ; http://www.eylonconsulting.com/bukovina/blog/?p=581 ; https://youtu.be/ih_NrNFbBwQ ; https://www.youtube.com/watch?v=_g7RyMnPiQQ&feature=youtu.be ; http://www.eylonconsulting.com/bukovina/blog/?p=1068 ; http://www.eylonconsulting.com/bukovina/blog/?p=1224
42. Link to entry in Gold's History of Jews in Bukovina	http://www.bing.com/maps/default.aspx?v=2&cp=48.158929~25.737963&style=h&lvl=13&tilt=-90&dir=0&alt=-1000
V. Heritage Site General Information	
44. Heritage Site Name	Storozhynets Jewish Cemetery
45. Heritage Site Alternate Names	
47. Heritage Site Type	⌵
48. General Site Description	The cemetery - part of it - is in good shape. the other is neglected.
49. Address of Heritage Site or Location vis-a-vis above mentioned Town or Village	On the main road from Chernivtsi. Entrance near Czernowitskaya 113.

50. Heritage Site Photos (Please take at least 3)	
50-1 Photo 1	  ↓ (https://gazpacho-attachments.s3.amazonaws.com/1817/5572214/5572214_4.jpg?AWSAccessKeyId=AKIAQ7BDPC6QH2ARWPXJ&Expires=1734696750&Signature=HYjYwZvuPPcqUhZ2FLBVi3FCwaQ%3D)
50-2 Photo 2	  ↓ (https://gazpacho-attachments.s3.amazonaws.com/1817/5572214/5572214_5.jpg?AWSAccessKeyId=AKIAQ7BDPC6QH2ARWPXJ&Expires=1734696750&Signature=vsqGEVul9bzAGuzg8Sf7akgWH8Q%3D)
50-3 Photo 3	  ↓ (https://gazpacho-attachments.s3.amazonaws.com/1817/5572214/5572214_6.jpg?AWSAccessKeyId=AKIAQ7BDPC6QH2ARWPXJ&Expires=1734696750&Signature=jvhO31noBwE%2F4EjxVJvuteUEZ4s%3D)
50-4 Photo 4	  ↓ (https://gazpacho-attachments.s3.amazonaws.com/1817/5572214/5572214_7.jpg?AWSAccessKeyId=AKIAQ7BDPC6QH2ARWPXJ&Expires=1734696750&Signature=vRrAvhxtSk2QslErQt%2FAK2ug880%3D)
50-5 Photo 5	  ↓ (https://gazpacho-attachments.s3.amazonaws.com/1817/5572214/5572214_8.jpg?AWSAccessKeyId=AKIAQ7BDPC6QH2ARWPXJ&Expires=1734696750&Signature=QNQfqhcyVwg7WIAGTY8Vm06Vvyc%3D)
51. Heritage Site Current Status	 Active - in use
52. Heritage Site Address	Czernowitzkaya 113
53. Heritage Site GPS Coordinates	  ↓ (https://gazpacho-attachments.s3.amazonaws.com/1817/5572214/5572214_9.jpg?AWSAccessKeyId=AKIAQ7BDPC6QH2ARWPXJ&Expires=1734696750&Signature=li6LQ77BZ8veZ8ECup16mZmDdQs%3D)
55. Last Update Date	14/7/2016
VI. Heritage Site Location, Markers, Access, Security	
56. Site/Cemetery Location	 Urban
57. Site/Cemetery is located	 On a hillside
58. Site/Cemetery neighborhood	 Isolated
59. The Site/Cemetery is marked by	 No sign or marker
61. Site/Cemetery is reached by:	 Turning directly off a public road
62. Access to the Site/Cemetery is:	 Always open to all
63. Site/Cemetery is surrounded by:	 A continuous fence
64. Site/Cemetery has:	 A Gate that does NOT lock

VII. Site Appearance and Condition	
65. Approx. size (Hectars) of cemetery before WWI	2
66. Present Cemetery size (Hectars)	2
67. Approx. number of visible gravestones	☒ 501-1000
68. Approx. number of gravestones in original location	☒ 501-1000
70. Approx. % of surviving stones toppled or broken	☒ More than 75%
71. Is location of removed stones known?	☒ No
72. Removed stones are at:	
73. Vegetation overgrowth in the cemetery/site is	☒ A constant problem, disturbing graves
74. Water Drainage	☒ A seasonal problem
VIII. Tombstones and Memorial Markers	
75. Is the Cemetery/site divided into Special Sections?	☒ No
77. What is the oldest known gravestone in the cemetery?	14/7/1989
78. Tombstones in the Cemetery are datable from	☒ 20th Century
79. Tombstones and Memorial Markers are made of	☒ Marble;Granite;Limestone
80. The Cemetery Contains Tombstones that are	☒ Flat Shaped Stones;Finely Smoothed and Inscribed Stones;Double Tombstones;Sculpted Monuments;Multi-Stone monuments;Obelisks
81. The Cemetery has Tombstones	☒ With Traces of Painting on their Surfaces;Portraits on Stones
82. Inscriptions on Tombstones are in	☒ Hebrew;Yiddish;Ukranian
83. Cemetery Contains Special Memorial Monuments to	☒ Holocaust Victims
IX. Current Use of Heritage Site	
85. Present Owner of the Cemetery/Site Property	☒ The local Jewish Community
86. Cemetery/Site is now used for	☒ Jewish Cemetery
87. Properties Adjacent to Cemetery/Site are	☒ Agricultural
88. Compared to 1939, the cemetery boundaries enclose	☒ The Same Area
90. The Cemetery/Site is Visited	☒ Frequently

X. Care and Restoration of the Site	
92. Cemetery/Site is known to have been Vandalized	⚓ Never
93. What care has been taken of the Cemetery	⚓ Cleaning of tombstones;Clearing of vegetation
94. If Restoration was carried out - who was responsible for the work	⚓ Jewish individuals abroad
96. Has vandalism taken place since restoration	⚓ No
97. How is Cemetery/Site cared for now	⚓ Occasional clearing or cleaning by individuals;Regular caretaker
98. How is the Caretaker paid	⚓ Paid regularly by Jewish survivors;Paid by contributions from visitors
XI. Structures	
99. Within the limits of the Cemetery	⚓ There is a Pre-Burial house
100. The Pre-Burial house has	it is not in good shape
XII. Recommendations/Threats (about the site)	
101. Security Threat (Uncontrolled Access)	⚓ 1 No Threat
102. Weather Threat	⚓ 1 No Threat
103. Pollution Threat	⚓ 1 No Threat
104. Vegetation Threat	⚓ 3 Moderate Threat
106. Incompatible nearby development (Existing)	⚓ 1 No Threat
107. Incompatible Development (Planned or proposed)	⚓ 1 No Threat
XIII. Survey Background - Who Filled the Survey	
109. Name of person(s) that completed this survey	Baruch Eylon
110. Address of the person(s)	21 Sold st. Ramat Hasharon Israel
111. Telephone/Mobile of the person(s)	
111-1 Phone (Country-Area-Number)	+972-53-773-8877
112. Visited Site on	14/7/2016
113. Questionnaire Completion Date	14/7/2016
XIV. Basis for Completing the Survey	
114. What Documentation was used to complete the survey	Various books and internet
115. Does other documentation exist	⚓ Yes

116. If yes, why wasn't it used	❯ It is too general
117. Was the site visited for the survey	❯ Yes
118. If Yes - specify last visit date	14/7/2016
119. Who visited the site (Name & Address)	Baruch Eylon Sara Sweiry Nathan Kinsbrunner
120. Were interviews conducted for this survey	❯ Yes
121. If interviews took place, please give name(s) of people, dates and places	City Mayor
XV. Additional Recommendations	
122. Please enter your additional recommendations	1. standar signage 2. clear the overgrown part of the cemetery 3. Touristic brochure
XVI. Additional Comments	

Displaying 121 of 121

Show less

ATTACHMENTS (10)




8. Picture (for GPS Coordinates)



14/07/2016 08:46



9-1. Town Photo - 1



14/07/2016 08:49



50-1 Photo 1



14/07/2016 08:50



50-2 Photo 2



14/07/2016 08:51



50-3 Photo 3



14/07/2016 08:51



50-4 Photo 4



14/07/2016 08:51



50-5 Photo 5



14/07/2016 08:52



53. Heritage Site GPS Coordinates



14/07/2016 08:53



9-2. Town Photo - 2



14/07/2016 09:00



9-3. Town Photo - 3



14/07/2016 09:01



GEOLOCATION

| View | X



REPORT EVENT LOCATIONS(12)

| X

Event	Date	Location
[Open location] 14/07/2016 08:40	14/07/2016 08:40	[48.196291, 25.789671]
[Close location]		
[8. Picture (for GPS Coordinates)] 14/07/2016 08:46	14/07/2016 08:46	[48.169163, 25.746973]
[9-1. Town Photo - 1] 14/07/2016 08:49	14/07/2016 08:49	[48.165741, 25.734273]
[50-1 Photo 1] 14/07/2016 08:50	14/07/2016 08:50	[48.166262, 25.733675]
[50-2 Photo 2] 14/07/2016 08:51	14/07/2016 08:51	[48.166355, 25.733635]
[50-3 Photo 3] 14/07/2016 08:51	14/07/2016 08:51	[48.166355, 25.733635]
[50-4 Photo 4] 14/07/2016 08:51	14/07/2016 08:51	[48.166655, 25.733301]
[50-5 Photo 5] 14/07/2016 08:52	14/07/2016 08:52	[48.166655, 25.733301]
[53. Heritage Site GPS Coordinates] 14/07/2016 08:53	14/07/2016 08:53	[48.166167, 25.733846]

Displaying 10 of 12

Show all

IMAGES (10)

| X

14/07/2016 08:46

8. Picture (for GPS Coordinates)


[48.169163, 25.746973]



14/07/2016 08:49

9-1. Town Photo - 1

[48.165741, 25.734273]





14/07/2016 08:50

50-1 Photo 1

[48.166262, 25.733675]



14/07/2016 08:51

50-2 Photo 2

[48.166355, 25.733635]






| X

14/07/2016 08:51

50-3 Photo 3

[48.166355, 25.733635]





14/07/2016 08:51

50-4 Photo 4

[48.166655, 25.733301]



14/07/2016 08:52

50-5 Photo 5

[48.166655, 25.733301]






14/07/2016 08:53

53. Heritage Site GPS Coordinates

[48.166167, 25.733846]






14/07/2016 09:00

9-2. Town Photo - 2

[48.159552, 25.721637]

| ✕





14/07/2016 09:01

9-3. Town Photo - 3

[48.159484, 25.72168]

| ✕





Netalizer

version 5.7.1 2024-11-03