

## GENERAL INFORMATION

Reporting user: Baruch Eylon

Org. unit: Baruch - Bokovina

Open date: 14/07/2016 10:12

Source: Mobile

Report ID: 5572215









Close date: 14/07/2016 10:55













Status: Active























Internal ID:

Receive date: 14/07/2016 11:16

## REPORT FIELDS (170)

Field name	Field value
Disclaimer	
Disclaimer	Yes
I. Town Information: Present Circumstances	
1. Town Name	Zadova
2. Country (Current)	📍   Ukraine
3. Oblast (Province)	Storozhynets
4. Raion (today) - Judets (1930)	Storozhynets
5. Hebrew Name	ז'אדובה
6. Romanian Name	Jadova
7. Alternate/Former Name	
7-2. German	Jadova
7-4. Ukranian	Жадова
8. Picture (for GPS Coordinates)	  ↓ (https://gaspacho-attachments.s3.amazonaws.com/1817/5572215/5572215_2.jpg?AWSAccessKeyId=AKIAQ7BDPC6QH2ARWPXJ&Expires=1734696643&Signature=2%2BMMX9SG4VYSocvZJCYeK34U6Ms%3D)
9. Town Photos (at least 3)	
9-1. Town Photo - 1	  ↓ (https://gaspacho-attachments.s3.amazonaws.com/1817/5572215/5572215_4.jpg?AWSAccessKeyId=AKIAQ7BDPC6QH2ARWPXJ&Expires=1734696643&Signature=d%2BQIPePyltq%2FC%2FoFc28liqopwEg%3D)
9-2. Town Photo - 2	  ↓ (https://gaspacho-attachments.s3.amazonaws.com/1817/5572215/5572215_5.jpg?AWSAccessKeyId=AKIAQ7BDPC6QH2ARWPXJ&Expires=1734696643&Signature=njh%2BTXAti5szzeoEPAkR6gqmrZ0%3D)
9-3. Town Photo - 3	  ↓ (https://gaspacho-attachments.s3.amazonaws.com/1817/5572215/5572215_6.jpg?AWSAccessKeyId=AKIAQ7BDPC6QH2ARWPXJ&Expires=1734696643&Signature=iq6ZorFv5DOWHEyR5JllqmWDBek%3D)

9-4. Town Photo - 4	   (https://gaspacho-attachments.s3.amazonaws.com/1817/5572215/5572215_7.jpg?AWSAccessKeyId=AKIAQ7BDPC6QH2ARWPXJ&Expires=1734696643&Signature=KVV8ZdX47R4u5y7aYme7e7ScY64%3D)
10. Distance (Km) from larger town	18
11. Present Total Town Population	⌵   1,000 - 5,000
12. Present Jewish Population	⌵   None
14. Priority for Restoration	10
15. Comments about the Town	There are old and new Zhadova
II. Town Contact People	
16. Closest Active Jewish Community	Storozhynets
17. Town Officials - Names and telephones	Head of village Ivan Vassilyevitz +380-97-924-9937 email st.maria@ukrpost.ua
18. Government conservation & religious authorities - Names & contact	See above
III. History	
25. Jewish Population as of last Census	
25-2. Jewish Population	⌵   None
IV. Links to Websites with Town Information (Separated by ; )	
V. Heritage Site General Information	
44. Heritage Site Name	Zhadova cemetery
45. Heritage Site Alternate Names	
47. Heritage Site Type	⌵
50. Heritage Site Photos (Please take at least 3)	
50-1 Photo 1	   (https://gaspacho-attachments.s3.amazonaws.com/1817/5572215/5572215_8.jpg?AWSAccessKeyId=AKIAQ7BDPC6QH2ARWPXJ&Expires=1734696643&Signature=A6Tqs5PN%2Fas0j%2Bhvrj6Oqgom%2BdQ%3D)
50-2 Photo 2	   (https://gaspacho-attachments.s3.amazonaws.com/1817/5572215/5572215_9.jpg?AWSAccessKeyId=AKIAQ7BDPC6QH2ARWPXJ&Expires=1734696643&Signature=PxJlsV%2FOnEEho8DYXC7IzqHhmiU%3D)
50-3 Photo 3	   (https://gaspacho-attachments.s3.amazonaws.com/1817/5572215/5572215_10.jpg?AWSAccessKeyId=AKIAQ7BDPC6QH2ARWPXJ&Expires=1734696643&Signature=geXd7f9xVsoJwEm7ovEPmI4PlQ%3D)

50-4 Photo 4	   (https://gazpacho-attachments.s3.amazonaws.com/1817/5572215/5572215_11.jpg?AWSAccessKeyId=AKIAQ7BDPC6QH2ARWPXJ&Expires=1734696643&Signature=1c9ri7YPTcUx79SENIzovJH774%3D)
50-5 Photo 5	   (https://gazpacho-attachments.s3.amazonaws.com/1817/5572215/5572215_12.jpg?AWSAccessKeyId=AKIAQ7BDPC6QH2ARWPXJ&Expires=1734696643&Signature=B%2BoGMMfKI3X9t4AUv%2BKNfSU%2Ffgw%3D)
53. Heritage Site GPS Coordinates	   (https://gazpacho-attachments.s3.amazonaws.com/1817/5572215/5572215_14.jpg?AWSAccessKeyId=AKIAQ7BDPC6QH2ARWPXJ&Expires=1734696643&Signature=wMMPyWlvJfllcX9YCcqYtCiw%2F0%3D)
55. Last Update Date	14/7/2016
VI. Heritage Site Location, Markers, Access, Security	
56. Site/Cemetery Location	   Rural (Agricultural)
57. Site/Cemetery is located	   On flat land
58. Site/Cemetery neighborhood	   Isolated
59. The Site/Cemetery is marked by	   No sign or marker
61. Site/Cemetery is reached by:	   Turning directly off a public road
62. Access to the Site/Cemetery is:	   Always open to all
63. Site/Cemetery is surrounded by:	   A broken fence
64. Site/Cemetery has:	   No gate
VII. Site Appearance and Condition	
65. Approx. size (Hectars) of cemetery before WWI	1
66. Present Cemetery size (Hectars)	1
67. Approx. number of visible gravestones	   101-500
68. Approx. number of gravestones in original location	   101-500
69. Approx. number of stones in cemetery - NOT in original location	   26-100
70. Approx. % of surviving stones toppled or broken	   26% - 50%
71. Is location of removed stones known?	   No
72. Removed stones are at:	

73. Vegetation overgrowth in the cemetery/site is	✘   A seasonal problem, preventing access
74. Water Drainage	✘   A seasonal problem
VIII. Tombstones and Memorial Markers	
75. Is the Cemetery/site divided into Special Sections?	✘   Yes
76. Which Sections?	✘   women
77. What is the oldest known gravestone in the cemetery?	1/1/1900
78. Tombstones in the Cemetery are datable from	✘   20th Century
79. Tombstones and Memorial Markers are made of	✘   Limestone
80. The Cemetery Contains Tombstones that are	✘   Flat Shaped Stones;Finely Smoothed and Inscribed Stones;Value 8Horizontally set Stones with Sephardic Inscriptions
81. The Cemetery has Tombstones	✘   With Traces of Painting on their Surfaces;Portraits on Stones
82. Inscriptions on Tombstones are in	✘   Hebrew;Yiddish;Ukranian
84. The Cemetery Contains	✘   No known Mass Graves
IX. Current Use of Heritage Site	
85. Present Owner of the Cemetery/Site Property	✘   The Municipality
86. Cemetery/Site is now used for	✘   Agricultural use (crops or animal grazing)
87. Properties Adjacent to Cemetery/Site are	✘   Agricultural
88. Compared to 1939, the cemetery boundaries enclose	✘   The Same Area
90. The Cemetery/Site is Visited	✘   Rarely
91. The Cemetery/Site is Visited by	✘   Private Visitors (Jewish or Non-Jewish)
X. Care and Restoration of the Site	
92. Cemetery/Site is known to have been Vandalized	✘   Between 1945 and 2000
93. What care has been taken of the Cemetery	✘   Clearing of vegetation
94. If Restoration was carried out - who was responsible for the work	✘   Local/municipal authorities
95. When was Restoration work done	14/7/2016
96. Has vandalism taken place since restoration	✘   No
97. How is Cemetery/Site cared for now	✘   Occasional clearing or cleaning by authorities

97. How is Cemetery/site Cared for now	▼   Occasional cleaning or cleaning by authorities
98. How is the Caretaker paid	▼   Not paid
XI. Structures	
99. Within the limits of the Cemetery	▼   There are NO structures
XII. Recommendations/Threats (about the site)	
101. Security Threat (Uncontrolled Access)	▼   1 No Threat
102. Weather Threat	▼   1 No Threat
103. Pollution Threat	▼   1 No Threat
104. Vegetation Threat	▼   1 No Threat
105. Vandalism Threat (Destruction or Defacement of stones)	▼   2 Slight Threat
106. Incompatible nearby development (Existing)	▼   1 No Threat
107. Incompatible Development (Planned or proposed)	▼   1 No Threat
XIII. Survey Background - Who Filled the Survey	
109. Name of person(s) that completed this survey	Baruch Eylon
110. Address of the person(s)	21 Sold st. Ramat Hasharon Israel
111. Telephone/Mobile of the person(s)	
111-1 Phone (Country-Area-Number)	+972-53-773-8877
112. Visited Site on	14/7/2016
113. Questionnaire Completion Date	14/7/2016
XIV. Basis for Completing the Survey	
114. What Documentation was used to complete the survey	internet
117. Was the site visited for the survey	▼   Yes
118. If Yes - specify last visit date	14/7/2016
119. Who visited the site (Name & Address)	Baruch Eylon Sara Sweiry Nathan Kinsbrunner
120. Were interviews conducted for this survey	▼   Yes
121. If interviews took place, please give name(s) of people, dates and places	Head of village
XV. Additional Recommendations	

122. Please enter your additional recommendations

1. standard signage 2. Fence - may remain as is 3. Periodic clearing 4.Align tombstones

XVI. Additional Comments

123. Please enter your additional comments

From 543 the Jews only 80 has escaped

Displaying 116 of 116 Show less

ATTACHMENTS (11)

| X

8. Picture (for GPS Coordinates)



14/07/2016 10:13



9-1. Town Photo - 1



14/07/2016 10:16



9-2. Town Photo - 2



14/07/2016 10:17



9-3. Town Photo - 3



14/07/2016 10:17



9-4. Town Photo - 4



14/07/2016 10:28

50-1 Photo 1



14/07/2016 10:29



50-2 Photo 2



14/07/2016 10:30



50-3 Photo 3



14/07/2016 10:30



50-4 Photo 4



14/07/2016 10:32



50-5 Photo 5



14/07/2016 10:33



53. Heritage Site GPS Coordinates



14/07/2016 10:39





Leaflet (<http://leafletjs.com>) | Map data © OpenStreetMap (<http://openstreetmap.org>) contributors

## REPORT EVENT LOCATIONS(13)



Event	Date	Location
[Open location] 14/07/2016 10:12	14/07/2016 10:12	[48.218649, 25.533595]
[Close location]		
[8. Picture (for GPS Coordinates)] 14/07/2016 10:13	14/07/2016 10:13	[48.218649, 25.533595]
[9-1. Town Photo - 1] 14/07/2016 10:16	14/07/2016 10:16	[48.216222, 25.51939]
[9-2. Town Photo - 2] 14/07/2016 10:17	14/07/2016 10:17	[48.216559, 25.519242]
[9-3. Town Photo - 3] 14/07/2016 10:17	14/07/2016 10:17	[48.216559, 25.519242]
[9-4. Town Photo - 4] 14/07/2016 10:28	14/07/2016 10:28	
[50-1 Photo 1] 14/07/2016 10:29	14/07/2016 10:29	[48.21425, 25.520331]
[50-2 Photo 2] 14/07/2016 10:30	14/07/2016 10:30	[48.214309, 25.519931]
[50-3 Photo 3] 14/07/2016 10:30	14/07/2016 10:30	[48.214388, 25.519909]

Displaying 10 of 13

Show all


## IMAGES (11)



14/07/2016 10:13

8. Picture (for GPS Coordinates)

[48.218649, 25.533595]







14/07/2016 10:16

9-1. Town Photo - 1

[48.216222, 25.51939]







| X

14/07/2016 10:17

9-2. Town Photo - 2

[48.216559, 25.519242]





| X

14/07/2016 10:17

9-3. Town Photo - 3

[48.216559, 25.519242]





14/07/2016 10:28

9-4. Town Photo - 4

| ✕  
no location data



14/07/2016 10:29

50-1 Photo 1

[48.21425, 25.520331]



14/07/2016 10:30

50-2 Photo 2

[48.214309, 25.519931]





14/07/2016 10:30

50-3 Photo 3

[48.214388, 25.519909]

| ✕



| ✕



| ✕





14/07/2016 10:39

53. Heritage Site GPS Coordinates

[48.214244, 25.520173]

